

NOTICE!!

These documents have been scanned!

Do not place un-scanned documents beneath this notice!

Do not remove this notice from this file!

GPO Jacket No. 560-102
Print Order 61540
Rise Business Services, LLC
Job=AZ15 5/15/2019



Box Number= AZ15053



Claim Begin-End: AMC412818-AMC412821

1 Initial Receipt



AZ15053-10

AMC412566-AMC413285

United States Department of the Interior
Bureau of Land Management
LANDS/RECREATION & PLANNING
ONE N CENTRAL AVE
PHOENIX, AZ 85004 -2203
Phone: 602-417-9200

Receipt

No:

2487767

Transaction #: 2564519

Date of Transaction: 12/27/2011

ENTERED INTO COMPUTER

CUSTOMER:

JAN 13 2012 06

JACK TUCKER
PO BOX 265
WICKENBURG, AZ 85358-0265 US

LINE #	QTY	DESCRIPTION	REMARKS	UNIT PRICE	TOTAL
1	4.00	LOCATABLE MINERALS / MINING CLAIMS-NEW, UNADJUD, ONE OR MORE AUTH NOS / NEW MINING CLAIM LOCATION FEE \$34 CASES: AMC412818/\$34.00, AMC412819/\$34.00, AMC412820/\$34.00, AMC412821/\$34.00		- n/a -	136.00
2	4.00	LOCATABLE MINERALS / MINING CLAIMS-NEW, UNADJUD, ONE OR MORE AUTH NOS / NEW MINING CLAIM MAINT FEE \$140 CASES: AMC412818/\$140.00, AMC412819/\$140.00, AMC412820/\$140.00, AMC412821/\$140.00		- n/a -	560.00
3	4.00	LOCATABLE MINERALS / MINING CLAIMS-NEW, UNADJUD, ONE OR MORE AUTH NOS / NEW MINING CLAIM PROCESSING FEE \$15 CASES: AMC412818/\$15.00, AMC412819/\$15.00, AMC412820/\$15.00, AMC412821/\$15.00		- n/a -	60.00
TOTAL:					\$756.00

PAYMENT INFORMATION

NOTE: Items will appear on credit card statement as "Bureau of Land Mgmt CO".

1	AMOUNT:	756.00	POSTMARKED:	N/A
	TYPE:	CREDIT CARD	RECEIVED:	12/27/2011
	NAME:	TUCKER, JACK PO BOX 265 WICKENBURG AZ 85358-0265 US		
	CARD NO:	XXXXXXXXXXXX9267	AUTH CODE:	625754
	NAME ON CARD:	JACK TUCKER		
	EXPIRES:	12/2013		
	SIGNATURE:			

REMARKS

NOTICE!!

These documents have been scanned!

Do not place un-scanned documents beneath this notice!

Do not remove this notice from this file!

GPO Jacket No. 560-102
Print Order 61540
Rise Business Services, LLC
Job=AZ15 5/15/2019



Box Number= AZ15053



Claim Begin-End: AMC412818-AMC412821

2 Correspondence



AZ15053-10

AMC412566-AMC413285

SENDER: COMPLETE THIS SECTION

- Complete items 1, 2, and 3. Also complete item 4 if Restricted Delivery is desired.
- Print your name and address on the reverse so that we can return the card to you.
- Attach this card to the back of the mailpiece or on the front if space permits.

1. Article Addressed to:

Michael and Amanda Black
1954 Marchal
Richland, WA. 99354

9310/AT/AMC412818

2. Article Number

(Transfer from service label)

7012 3050 0001 1019 4309

COMPLETE THIS SECTION ON DELIVERY

A. Signature

X

☐ Agent

☐ Addressee

B. Received by (Printed Name)

C. Date of Delivery

D. Is delivery address different from item 1?

☒ Yes

If YES, enter delivery address below:

☐ No

2013 AUG - 8 P 2:34

PHOENIX, ARIZONA

3. Service Type

☐ Certified Mail

☐ Express Mail

☐ Registered

☐ Return Receipt for Merchandise

☐ Insured Mail

☐ C.O.D.

4. Restricted Delivery? (Extra Fee)

☐ Yes

UNITED STATES POSTAL SERVICE



First-Class Mail
Postage & Fees Paid
USPS
Permit No. G-10

- Sender: Please print your name, address, and ZIP+4 in this box •

U.S. Department of the Interior
Bureau Of Land Management
Arizona State Office
One North Central Avenue
Phoenix, AZ 85004-4427



July 30, 2013

In Reply Refer To:
3800 (9310) AT
AMC412818

CERTIFIED MAIL - RETURN RECEIPT REQUESTED No. 7012 3050 0001 1019 4309

DECISION

Michael and Amanda Black	:	
1954 Marchal	:	This decision affects those claims shown
Richland, WA. 99354	:	in the block below.

AMC412820
Could Be

MINING CLAIMS
DECLARED FORFEITED

The mining claims listed above have been declared forfeited for failure to file the required maintenance fee payment or small miner's maintenance fee waiver (waiver).

Claimants are required to pay an annual non-refundable maintenance fee of \$140 per 20 acres, or submit a waiver, on or before September 1 of each year. These requirements were established by 30 (United States Code) 28-f-k, as amended, and 43 Code of Federal Regulations (CFR) 3834 and 3835.

Our records do not show receipt of a maintenance fee payment, or waiver received on or before September 1, 2012, for the 2013 assessment year, for the claims listed above. Therefore, the claims are forfeited.

This decision does not relieve you of the liability for reclamation of all areas disturbed by your activities on lands covered by the subject mining claim(s) and/or site(s). After you complete the reclamation, you must notify the authorized officer of the appropriate surface managing agency so that the authorized officer may conduct a final site inspection and determine whether you may be released from liability. If you fail to reclaim the land to the satisfaction of the authorized officer, the surface management agency may cite you for noncompliance under its surface management regulations.

For land administered by the Bureau of Land Management (BLM), if you fail to reclaim the land to the satisfaction of the authorized officer as required in 43 CFR Subpart 3809, BLM will issue an order of noncompliance under 43 CFR 3809.601(a). If you fail to comply with the noncompliance order, BLM may take further action under 43 CFR 3809.604. Failure to conduct reclamation is a prohibited act that may subject you to criminal penalties. See 43 CFR 3809.605(h) and 43 CFR 3809.700.

Appeal Procedures

This decision may be appealed to the Interior Board of Land Appeals, Office of the Secretary, in accordance with the regulations contained in 43 CFR, Part 4, and the enclosed Form 1842-1. If an appeal is taken, your notice of appeal must be filed in this office (at the above address) within 30 days from receipt of this decision. The appellant has the burden of showing that the decision appealed from is in error.

If you wish to file a petition pursuant to regulation 43 CFR 4.21 (58 FR 4939, January 19, 1993) for a stay of the effectiveness of this decision during the time that your appeal is being reviewed by the Board, the petition for a stay must accompany your notice of appeal. A petition for a stay is required to show sufficient justification based on the standards listed below. Copies of the notice of appeal and petition for a stay **must** also be submitted to each party named in this decision and to the Interior Board of Land Appeals and to the appropriate Office of the Solicitor (see 43 CFR 4.413) at the same time the original documents are filed with this office. If you request a stay, you have the burden of proof to demonstrate that a stay should be granted.

Standards for Obtaining a Stay

Except as otherwise provided by law or other pertinent regulation, a petition for a stay of a decision pending appeal shall show sufficient justification based on the following standards:

- (1) The relative harm to the parties if the stay is granted or denied,
- (2) The likelihood of the appellant's success on the merits,
- (3) The likelihood of immediate and irreparable harm if the stay is not granted, and
- (4) Whether the public interest favors granting the stay.

Please include your AMC serial number(s) on all correspondence. If additional information is required, please call Amy Thrower, at 602-417-9334.

/s/ Rebecca Heick
Rebecca Heick
Group Administrator
Lands and Minerals

Enclosure
Appeal Form 1842-1

SENDER: COMPLETE THIS SECTION

- Complete items 1, 2, and 3. Also complete item 4 if Restricted Delivery is desired.
- Print your name and address on the reverse so that we can return the card to you.
- Attach this card to the back of the mailpiece, or on the front if space permits.

1. Article Addressed to:

Mark Martin, Tina Martin
7 Sandflat Rd, PO Box 1306
Omak, WA. 98841

9310/AT/AMC412818

2. Article Number

(Transfer from service label)

7012 3050 0001 1019 4293

PS Form 3811, February 2004

COMPLETE THIS SECTION ON DELIVERY

A. Signature

~~Mark Martin~~

☐ Agent

☐ Addressee

B. Received by (Printed Name)

Tina Martin

C. Date of Delivery

8-8-13

D. Is delivery address different from item 1?

☐ Yes

If YES, enter delivery address below:

☐ No

3. Service Type

☐ Certified Mail

☐ Express Mail

☐ Registered

☐ Return Receipt for Merchandise

☐ Insured Mail

☐ C.O.D.

4. Restricted Delivery? (Extra Fee)

☐ Yes

Domestic Return Receipt

02595-02-M-1540

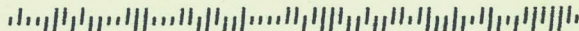
UNITED STATES POSTAL SERVICE



First-Class Mail
Postage & Fees Paid
USPS
Permit No. G-10

- Sender: Please print your name, address, and ZIP+4 in this box •

J.S. Department of the Interior
Bureau Of Land Management
Arizona State Office
One North Central Avenue
Phoenix, AZ 85004-4427



July 30, 2013

In Reply Refer To:
3800 (9310) AT
AMC412818

CERTIFIED MAIL - RETURN RECEIPT REQUESTED No. 7012 3050 0001 1019 4293

DECISION

Mark Martin, Tina Martin	:	
7 Sandflat Rd, PO Box 1306	:	This decision affects those claims shown
Omak, WA. 98841	:	in the block below.

AMC412820
Could Be

MINING CLAIMS
DECLARED FORFEITED

The mining claims listed above have been declared forfeited for failure to file the required maintenance fee payment or small miner's maintenance fee waiver (waiver).

Claimants are required to pay an annual non-refundable maintenance fee of \$140 per 20 acres, or submit a waiver, on or before September 1 of each year. These requirements were established by 30 (United States Code) 28-f-k, as amended, and 43 Code of Federal Regulations (CFR) 3834 and 3835.

Our records do not show receipt of a maintenance fee payment, or waiver received on or before September 1, 2012, for the 2013 assessment year, for the claims listed above. Therefore, the claims are forfeited.

This decision does not relieve you of the liability for reclamation of all areas disturbed by your activities on lands covered by the subject mining claim(s) and/or site(s). After you complete the reclamation, you must notify the authorized officer of the appropriate surface managing agency so that the authorized officer may conduct a final site inspection and determine whether you may be released from liability. If you fail to reclaim the land to the satisfaction of the authorized officer, the surface management agency may cite you for noncompliance under its surface management regulations.

For land administered by the Bureau of Land Management (BLM), if you fail to reclaim the land to the satisfaction of the authorized officer as required in 43 CFR Subpart 3809, BLM will issue an order of noncompliance under 43 CFR 3809.601(a). If you fail to comply with the noncompliance order, BLM may take further action under 43 CFR 3809.604. Failure to conduct reclamation is a prohibited act that may subject you to criminal penalties. See 43 CFR 3809.605(h) and 43 CFR 3809.700.

Appeal Procedures

This decision may be appealed to the Interior Board of Land Appeals, Office of the Secretary, in accordance with the regulations contained in 43 CFR, Part 4, and the enclosed Form 1842-1. If an appeal is taken, your notice of appeal must be filed in this office (at the above address) within 30 days from receipt of this decision. The appellant has the burden of showing that the decision appealed from is in error.

If you wish to file a petition pursuant to regulation 43 CFR 4.21 (58 FR 4939, January 19, 1993) for a stay of the effectiveness of this decision during the time that your appeal is being reviewed by the Board, the petition for a stay must accompany your notice of appeal. A petition for a stay is required to show sufficient justification based on the standards listed below. Copies of the notice of appeal and petition for a stay **must** also be submitted to each party named in this decision and to the Interior Board of Land Appeals and to the appropriate Office of the Solicitor (see 43 CFR 4.413) at the same time the original documents are filed with this office. If you request a stay, you have the burden of proof to demonstrate that a stay should be granted.

Standards for Obtaining a Stay

Except as otherwise provided by law or other pertinent regulation, a petition for a stay of a decision pending appeal shall show sufficient justification based on the following standards:

- (1) The relative harm to the parties if the stay is granted or denied,
- (2) The likelihood of the appellant's success on the merits,
- (3) The likelihood of immediate and irreparable harm if the stay is not granted, and
- (4) Whether the public interest favors granting the stay.

Please include your AMC serial number(s) on all correspondence. If additional information is required, please call Amy Thrower, at 602-417-9334.

/s/ Rebecca Heick
Rebecca Heick
Group Administrator
Lands and Minerals

Enclosure
Appeal Form 1842-1

SENDER: COMPLETE THIS SECTION

- Complete items 1, 2, and 3. Also complete item 4 if Restricted Delivery is desired.
- Print your name and address on the reverse so that we can return the card to you.
- Attach this card to the back of the mailpiece, or on the front if space permits.

1. Article Addressed to:

Robert Black, Jeanette Cozine
39911 Idaho Way, PO Box 216
Salome, AZ. 85348

9310/AT/AMC412818

2. Article Number

(Transfer from service label)

COMPLETE THIS SECTION ON DELIVERY

A. Signature

X

Jan Cozine

☐ Agent

☐ Addressee

B. Received by (Printed Name)

C. Date of Delivery

D. Is delivery address different from item 1? ☐ Yes

If YES, enter delivery address below:

☐ No

PHOENIX, ARIZONA

3. Service Type

☐ Certified Mail

☐ Express Mail

☐ Registered

☐ Return Receipt for Merchandise

☐ Insured Mail

☐ C.O.D.

4. Restricted Delivery? (Extra Fee)

☐ Yes

7012 3050 0001 1019 4279

UNITED STATES POSTAL SERVICE


SEATTLE WA 981

08 AUG 2013 PM 8 T

First-Class Mail
Postage & Fees Paid
USPS
Permit No. G-10

- Sender: Please print your name, address, and ZIP+4 in this box •

U.S. Department of the Interior
Bureau Of Land Management
Arizona State Office
One North Central Avenue
Phoenix, AZ 85004-4427



ATWMS
7/25/13
R/H
7/25/13

July 30, 2013

In Reply Refer To:
3800 (9310) AT
AMC412818

CERTIFIED MAIL - RETURN RECEIPT REQUESTED No. 7012 3050 0001 1019 4279

DECISION

Robert Black, Jeanette Cozine	:	
39911 Idaho Way, PO Box 216	:	This decision affects those claims shown
Salome, AZ. 85348	:	in the block below.

AMC412820
Could Be

MINING CLAIMS
DECLARED FORFEITED

The mining claims listed above have been declared forfeited for failure to file the required maintenance fee payment or small miner's maintenance fee waiver (waiver).

Claimants are required to pay an annual non-refundable maintenance fee of \$140 per 20 acres, or submit a waiver, on or before September 1 of each year. These requirements were established by 30 (United States Code) 28-f-k, as amended, and 43 Code of Federal Regulations (CFR) 3834 and 3835.

Our records do not show receipt of a maintenance fee payment, or waiver received on or before September 1, 2012, for the 2013 assessment year, for the claims listed above. Therefore, the claims are forfeited.

This decision does not relieve you of the liability for reclamation of all areas disturbed by your activities on lands covered by the subject mining claim(s) and/or site(s). After you complete the reclamation, you must notify the authorized officer of the appropriate surface managing agency so that the authorized officer may conduct a final site inspection and determine whether you may be released from liability. If you fail to reclaim the land to the satisfaction of the authorized officer, the surface management agency may cite you for noncompliance under its surface management regulations.

For land administered by the Bureau of Land Management (BLM), if you fail to reclaim the land to the satisfaction of the authorized officer as required in 43 CFR Subpart 3809, BLM will issue an order of noncompliance under 43 CFR 3809.601(a). If you fail to comply with the noncompliance order, BLM may take further action under 43 CFR 3809.604. Failure to conduct reclamation is a prohibited act that may subject you to criminal penalties. See 43 CFR 3809.605(h) and 43 CFR 3809.700.

Appeal Procedures

This decision may be appealed to the Interior Board of Land Appeals, Office of the Secretary, in accordance with the regulations contained in 43 CFR, Part 4, and the enclosed Form 1842-1. If an appeal is taken, your notice of appeal must be filed in this office (at the above address) within 30 days from receipt of this decision. The appellant has the burden of showing that the decision appealed from is in error.

If you wish to file a petition pursuant to regulation 43 CFR 4.21 (58 FR 4939, January 19, 1993) for a stay of the effectiveness of this decision during the time that your appeal is being reviewed by the Board, the petition for a stay must accompany your notice of appeal. A petition for a stay is required to show sufficient justification based on the standards listed below. Copies of the notice of appeal and petition for a stay **must** also be submitted to each party named in this decision and to the Interior Board of Land Appeals and to the appropriate Office of the Solicitor (see 43 CFR 4.413) at the same time the original documents are filed with this office. If you request a stay, you have the burden of proof to demonstrate that a stay should be granted.

Standards for Obtaining a Stay

Except as otherwise provided by law or other pertinent regulation, a petition for a stay of a decision pending appeal shall show sufficient justification based on the following standards:

- (1) The relative harm to the parties if the stay is granted or denied,
- (2) The likelihood of the appellant's success on the merits,
- (3) The likelihood of immediate and irreparable harm if the stay is not granted, and
- (4) Whether the public interest favors granting the stay.

Please include your AMC serial number(s) on all correspondence. If additional information is required, please call Amy Thrower, at 602-417-9334.

/s/ Rebecca Heick
Rebecca Heick
Group Administrator
Lands and Minerals

Enclosure
Appeal Form 1842-1

ATM
7/25/13
RH 7/25/13

July 30, 2013

In Reply Refer To:
3800 (9310) AT
AMC412818, AMC412865

CERTIFIED MAIL – RETURN RECEIPT REQUESTED 7012 3050 0001 1019 4262

NOTICE

Nancy Eidsmoe
20 Shotwell Rd
Port Hadlock, WA. 98339

:
:

This Decision Affects Those Claims
Shown in the Block Below.

AMC412821, AMC412865
Gold Gulch, Right On

Transfer(s) Not Processed

A conveyance document to transfer ownership of the mining claim(s) listed above was received by the Bureau of Land Management (BLM) Arizona State Office. The transfer(s) of ownership cannot be processed for the following reason(s):

We did not receive the correct amount of processing fees. There is a \$10 processing fee per claim, per grantee. AMC412821 was transferred to 2 grantees, however we received only \$10. AMC412865 was transferred to 3 grantees, however, we received only \$10. Please submit an additional \$30 so that we may complete the processing of your transfers. Also, please note that your AMC number for Right On is AMC412865, not AMC412815 as you have put on many of your documents.

If appropriate, please submit a corrected conveyance document, required documents, or additional fees, within 30 days of your receipt of this notice. If the required information is not received within the 30-day timeframe, no further action will be taken, and the BLM will retain the non-refundable processing fees submitted.

If additional information is required, please contact Amy Thrower, at 602-417-9334. Please include your AMC serial number(s) on all correspondence.

/s/ Rebecca Heick
Rebecca Heick
Group Administrator
Lands and Mineral

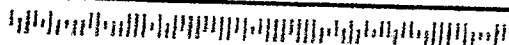
\$30 Received
8/12/13 AT



First-Class Mail
Postage & Fees Paid
USPS
Permit No. G-10

- Sender: Please print your name, address, and ZIP+4 in this box •

U.S. Department of the Interior
Bureau Of Land Management
Arizona State Office
One North Central Avenue
Phoenix, AZ 85004-4427

**SENDER: COMPLETE THIS SECTION**

- Complete items 1, 2, and 3. Also complete item 4 if Restricted Delivery is desired.
- Print your name and address on the reverse so that we can return the card to you.
- Attach this card to the back of the mailpiece, or on the front if space permits.

1. Article Addressed to:

Nancy Eidsmoe
28 Shotwell Rd
Port Hadlock, WA. 98339

9310/AT/AMC412818, AMC412865

31

2. Article Number

(Transfer from service label)

7012 3050 0001 1019 4262

PS Form 3811, February 2004

Domestic Return Receipt

102595-02-M-1540

COMPLETE THIS SECTION ON DELIVERY**A. Signature**

Nancy Eidsmoe

☐ Agent

☒ Addressee

B. Received by (Printed Name)

N Eidsmoe

C. Date of Delivery

8.2.13

D. Is delivery address different from item 1? ☐ Yes

If YES, enter delivery address below: ☐ No

3. Service Type

☐ Certified Mail

☐ Express Mail

☐ Registered

☐ Return Receipt for Merchandise

☐ Insured Mail

☐ C.O.D.

4. Restricted Delivery? (Extra Fee)

☐ Yes



United States Department of the Interior

OFFICE OF HEARINGS AND APPEALS

Interior Board of Land Appeals
801 N. Quincy Street, Suite 300
Arlington, Virginia 22203



703-235-3750

703-235-8349 (fax)


May 23, 2013

IBLA 2012-189)	AMC412820, AMC412819,
)	AMC312821
)	
LISA TUCKER)	Mining Claims
)	
)	Decision Affirmed;
)	Petition for Stay Denied as Moot

ORDER


Lisa Tucker appeals from and requests a stay of a decision by the Arizona State Office (ASO), Bureau of Land Management (BLM), that declared parts of three mining claims located by Tucker null and void. BLM found these claims were "partially located on land that is patented and therefore not open to location" and, therefore, declared "those portions of the claims" null and void by decision dated May 1, 2012. Tucker timely filed a combined Notice of Appeal, Petition for a Stay, and Statement of Reasons (SOR), in which she argues that the maps she included as part of her Notices of Mining Claim Location "clearly show" those portions of her claims that are on private lands and "not available" for location. SOR at 1. Since she essentially agrees with BLM's decision, Tucker has identified no reversible error in that decision. We therefore affirm BLM's decision and dismiss her petition for a stay as moot.

Accordingly, pursuant to the authority delegated to the Board of Land Appeals by the Secretary of the Interior, 43 C.F.R. § 4.1, the BLM decision declaring portions of certain mining claims null and void is affirmed.



James K. Jackson
Administrative Judge

I concur:

A handwritten signature in blue ink, appearing to read "T. Britt Price", is written over a horizontal line.

T. Britt Price

Administrative Judge

APPEARANCES:

Lisa Tucker
P.O. Box 265
Wickenburg, AZ 85358

Bureau of Land Management
Arizona State Office
U.S. Department of the Interior
One North Central Avenue, Suite 800
Phoenix, AZ 85004

SENDER: COMPLETE THIS SECTION

- Complete items 1, 2, and 3. Also complete item 4 if Restricted Delivery is desired.
- Print your name and address on the reverse so that we can return the card to you.
- Attach this card to the back of the mailpiece, or on the front if space permits.

1. Article Addressed to:

TUCKER JACK, LISA
PO BOX 265
WICKENBURG, AZ 85358-0265

AMC412818, AMC411281, AMC412350
(AZ931- AT)

2. Article Number

(Transfer from service label)

7012 3050 0001 1019 6655

COMPLETE THIS SECTION ON DELIVERY

A. Signature

X *Lisa Tucker*☐ Agent☐ Addressee

B. Received by (Printed Name)

LISA TUCKER

C. Date of Delivery

2/11/13

D. Is delivery address different from item 1?

☐ Yes

If YES, enter delivery address below:

☐ No

2013 FEB 12 P 2:45

PHOENIX, ARIZONA

3. Service Type

☐ Certified Mail☐ Express Mail☐ Registered☐ Return Receipt for Merchandise☐ Insured Mail☐ C.O.D.

4. Restricted Delivery? (Extra Fee)

☐ Yes

UNITED STATES POSTAL SERVICE



First-Class Mail
Postage & Fees Paid
USPS
Permit No. G-10

- Sender: Please print your name, address, and ZIP+4 in this box •

**Bureau of Land Management
Arizona State Office (AZ931-AT)
One North Central Avenue, Ste 800
Phoenix, AZ 85004-4427**



United States Department of the Interior

BUREAU OF LAND MANAGEMENT

Arizona State Office

One North Central Avenue, Suite 800

Phoenix, Arizona 85004-4427

www.blm.gov/az/



February 4, 2013

In Reply Refer To:

3800 (9310)

AMC412818, AMC411281, AMC412350

CERTIFIED MAIL - RETURN RECEIPT REQUESTED No. 7012 3050 0001 1019 6655

DECISION

TUCKER JACK, LISA

PO BOX 265

WICKENBURG, AZ 85358-0265

:

:

:

This decision affects those claims shown
in the block below.

AMC412818, 411285, 412350

BROKEN ARROW, NUGGET HILL, BIG STUFF

MINING CLAIMS DECLARED FORFEITED

The mining claims listed above have been declared forfeited for failure to file the required maintenance fee payment or small miner's maintenance fee waiver (waiver).

Claimants are required to pay an annual non-refundable maintenance fee of \$140 per 20 acres, or submit a waiver, on or before September 1 of each year. These requirements were established by 30 (United States Code) 28-f-k, as amended, and 43 Code of Federal Regulations (CFR) 3834 and 3835.

Our records do not show receipt of a maintenance fee payment, or waiver received on or before September 1, 2012, for the 2013 assessment year, for the claims listed above. Therefore, the claims are forfeited.

This decision does not relieve you of the liability for reclamation of all areas disturbed by your activities on lands covered by the subject mining claim(s) and/or site(s). After you complete the reclamation, you must notify the authorized officer of the appropriate surface managing agency so that the authorized officer may conduct a final site inspection and determine whether you may be released from liability.

If you fail to reclaim the land to the satisfaction of the authorized officer, the surface management agency may cite you for noncompliance under its surface management regulations.

For land administered by the Bureau of Land Management (BLM), if you fail to reclaim the land to the satisfaction of the authorized officer as required in 43 CFR Subpart 3809, BLM will issue an order of noncompliance under 43 CFR 3809.601(a). If you fail to comply with the noncompliance order, BLM may take further action under 43 CFR 3809.604. Failure to conduct reclamation is a prohibited act that may subject you to criminal penalties. See 43 CFR 3809.605(h) and 43 CFR 3809.700.

Appeal Procedures

This decision may be appealed to the Interior Board of Land Appeals, Office of the Secretary, in accordance with the regulations contained in 43 CFR, Part 4, and the enclosed Form 1842-1. If an appeal is taken, your notice of appeal must be filed in this office (at the above address) within 30 days from receipt of this decision. The appellant has the burden of showing that the decision appealed from is in error.

If you wish to file a petition pursuant to regulation 43 CFR 4.21 (58 FR 4939, January 19, 1993) for a stay of the effectiveness of this decision during the time that your appeal is being reviewed by the Board, the petition for a stay must accompany your notice of appeal. A petition for a stay is required to show sufficient justification based on the standards listed below. Copies of the notice of appeal and petition for a stay **must** also be submitted to each party named in this decision and to the Interior Board of Land Appeals and to the appropriate Office of the Solicitor (see 43 CFR 4.413) at the same time the original documents are filed with this office. If you request a stay, you have the burden of proof to demonstrate that a stay should be granted.

Standards for Obtaining a Stay

Except as otherwise provided by law or other pertinent regulation, a petition for a stay of a decision pending appeal shall show sufficient justification based on the following standards:

- (1) The relative harm to the parties if the stay is granted or denied,
- (2) The likelihood of the appellant's success on the merits,
- (3) The likelihood of immediate and irreparable harm if the stay is not granted, and
- (4) Whether the public interest favors granting the stay.

Please include your AMC serial number(s) on all correspondence. If additional information is required, please call Amy Thrower at 602-417-9334.



Rebecca Heick
Group Administrator
Lands and Minerals

Enclosure
Appeal Form 1842-1



First-Class Mail
Postage & Fees Paid
USPS
Permit No. G-10

• Sender: Please print your name, address, and ZIP+4 in this box •

Bureau of Land Management
Arizona State Office (AZ931-AT)
One North Central Avenue, Ste 800
Phoenix, AZ 85004-4427

SENDER: COMPLETE THIS SECTION

- Complete items 1, 2, and 3. Also complete item 4 if Restricted Delivery is desired.
- Print your name and address on the reverse so that we can return the card to you.
- Attach this card to the back of the mailpiece, or on the front if space permits.

1. Article Addressed to:

TUCKER JACK, LISA
PO BOX 265
WICKENBURG, AZ 85358-0265

AMC412818, AMC411281, AMC412350
(AZ931- AT)

2. Article Number
(Transfer from service label)

COMPLETE THIS SECTION ON DELIVERY

A. Signature
JACK TUCKER ☐ Agent ☐ Addressee

B. Received by (Printed Name)
JACK TUCKER C. Date of Delivery
2/11/13

D. Is delivery address different from item 1? ☐ Yes
If YES, enter delivery address below: ☐ No

2013 FEB 12 P 2:45

PHOENIX, ARIZONA

3. Service Type
☐ Certified Mail ☐ Express Mail
☐ Registered ☐ Return Receipt for Merchandise
☐ Insured Mail ☐ C.O.D.

4. Restricted Delivery? (Extra Fee) ☐ Yes

7012 3050 0001 1019 6655

PS Form 3811, February 2004

Domestic Return Receipt

102595-02-M-1540



United States Department of the Interior

BUREAU OF LAND MANAGEMENT

Arizona State Office
One North Central Avenue, Suite 800
Phoenix, Arizona 85004-4427
www.blm.gov/az/



February 4, 2013

In Reply Refer To:

3800 (9310)

AMC412818, AMC412350

CERTIFIED MAIL - RETURN RECEIPT REQUESTED No. 7012 3050 0001 1019 6662

DECISION

WARREN JENIFER

65 E OLIVE AVE

GILBERT, AZ 85234-4553

:

:

:

This decision affects those claims shown
in the block below.

AMC412818, 412350

BROKEN ARROW, BIG STUFF

MINING CLAIMS DECLARED FORFEITED

The mining claims listed above have been declared forfeited for failure to file the required maintenance fee payment or small miner's maintenance fee waiver (waiver).

Claimants are required to pay an annual non-refundable maintenance fee of \$140 per 20 acres, or submit a waiver, on or before September 1 of each year. These requirements were established by 30 (United States Code) 28-f-k, as amended, and 43 Code of Federal Regulations (CFR) 3834 and 3835.

Our records do not show receipt of a maintenance fee payment, or waiver received on or before September 1, 2012, for the 2013 assessment year, for the claims listed above. Therefore, the claims are forfeited.

This decision does not relieve you of the liability for reclamation of all areas disturbed by your activities on lands covered by the subject mining claim(s) and/or site(s). After you complete the reclamation, you must notify the authorized officer of the appropriate surface managing agency so that the authorized officer may conduct a final site inspection and determine whether you may be released from liability.

If you fail to reclaim the land to the satisfaction of the authorized officer, the surface management agency may cite you for noncompliance under its surface management regulations.

For land administered by the Bureau of Land Management (BLM), if you fail to reclaim the land to the satisfaction of the authorized officer as required in 43 CFR Subpart 3809, BLM will issue an order of noncompliance under 43 CFR 3809.601(a). If you fail to comply with the noncompliance order, BLM may take further action under 43 CFR 3809.604. Failure to conduct reclamation is a prohibited act that may subject you to criminal penalties. See 43 CFR 3809.605(h) and 43 CFR 3809.700.

Appeal Procedures

This decision may be appealed to the Interior Board of Land Appeals, Office of the Secretary, in accordance with the regulations contained in 43 CFR, Part 4, and the enclosed Form 1842-1. If an appeal is taken, your notice of appeal must be filed in this office (at the above address) within 30 days from receipt of this decision. The appellant has the burden of showing that the decision appealed from is in error.

If you wish to file a petition pursuant to regulation 43 CFR 4.21 (58 FR 4939, January 19, 1993) for a stay of the effectiveness of this decision during the time that your appeal is being reviewed by the Board, the petition for a stay must accompany your notice of appeal. A petition for a stay is required to show sufficient justification based on the standards listed below. Copies of the notice of appeal and petition for a stay **must** also be submitted to each party named in this decision and to the Interior Board of Land Appeals and to the appropriate Office of the Solicitor (see 43 CFR 4.413) at the same time the original documents are filed with this office. If you request a stay, you have the burden of proof to demonstrate that a stay should be granted.

Standards for Obtaining a Stay

Except as otherwise provided by law or other pertinent regulation, a petition for a stay of a decision pending appeal shall show sufficient justification based on the following standards:

- (1) The relative harm to the parties if the stay is granted or denied,
- (2) The likelihood of the appellant's success on the merits,
- (3) The likelihood of immediate and irreparable harm if the stay is not granted, and
- (4) Whether the public interest favors granting the stay.

Please include your AMC serial number(s) on all correspondence. If additional information is required, please call Amy Thrower at 602-417-9334.



Rebecca Heick
Group Administrator
Lands and Minerals

Enclosure
Appeal Form 1842-1

UNITED STATES
DEPARTMENT OF THE INTERIOR

Bureau of Land Management
Arizona State Office
1 North Central Avenue, Suite 800
Phoenix, Arizona 85004

Official Business
Penalty for Private Use, \$300

CERTIFIED MAIL™



7012 3050 0001 1019 6662



UNITED STATES POSTAGE
U.S. OFFICIAL MAIL
PENALTY FOR
PRIVATE USE \$300
PITNEY BOWES
02 1M
0004208279 FEB 04 2013
\$ 06.31⁰
MAILED FROM ZIP CODE 85004

WARREN JENIFER
65 E OLIVE AVE
GILBERT, AZ 85234-4553

2
5

NIXIE 850 DE 1 00 02/25/13

RETURN TO SENDER
UNCLAIMED
UNABLE TO FORWARD

BC: 85004442700 *0614-03583-04-38



PHOENIX, ARIZONA
2013 FEB 27 P 3:26
RECEIVED
BLM AZ STATE OFFICE

852344553 0001


COMPLETE THIS SECTION ON DELIVERY		COMPLETE THIS SECTION	
<p>A. Signature <input checked="" type="checkbox"/> Agent <input type="checkbox"/> Addressee</p> <p>B. Received by (Printed Name) C. Date of Delivery</p> <p>D. Is delivery address different from item 1? <input type="checkbox"/> Yes <input type="checkbox"/> No If YES, enter delivery address below:</p>		<p>1. Article Addressed to:</p> <p>WARREN JENIFER 65 E OLIVE AVE GILBERT, AZ 85234-4553 AMC412818, AMC412350 (AZ931-AT)</p>	
<p>3. Service Type</p> <p><input type="checkbox"/> Certified Mail <input type="checkbox"/> Express Mail <input type="checkbox"/> Return Receipt for Merchandise <input type="checkbox"/> Registered <input type="checkbox"/> Insured Mail <input type="checkbox"/> C.O.D.</p>		<p>2. Article Number</p> <p>(Transfer from service label)</p> <p>PS Form 3811, February 2004</p>	
<p>4. Restricted Delivery? (Extra Fee) <input type="checkbox"/> Yes <input type="checkbox"/> No</p>		<p>Domestic Return Receipt</p> <p>102595-02-M-1540</p>	

UNITED STATES
DEPARTMENT OF THE INTERIOR


Bureau of Land Management
Arizona State Office
1 North Central Avenue, Suite 800
Phoenix, Arizona 85004

Official Business
Penalty for Private Use, \$300

CERTIFIED MAIL™



7012 3050 0001 1019 6662



UNITED STATES POSTAGE
U.S. OFFICIAL MAIL
PENALTY FOR
PRIVATE USE \$300
02 1M
0004208279
MAILED FROM ZIP CODE 85004
\$ 06.31⁰
FEB 04 2013

WARREN JENIFER
65 E OLIVE AVE
GILBERT, AZ 85234-4553

NZ
1-5

RECEIVED
BLMAZ STATE
2013 FEB 27 P 3:26
PHOENIX, ARIZO

NIXIE 850 DE 1 00 02/25/13

RETURN TO SENDER
UNCLAIMED
UNABLE TO FORWARD

BC: 85004442700 *0614-03583-04-38

852344553 0000



TOP OF ENVELOPE TO THE RIGHT

SENDER: COMPLETE THIS SECTION

- Complete items 1, 2, and 3. Also complete item 4 if Restricted Delivery is desired.
- Print your name and address on the reverse so that we can return the card to you.
- Attach this card to the back of the mailpiece, or on the front if space permits.

1. Article Addressed to:

WARREN JENIFER
65 E OLIVE AVE
GILBERT, AZ 85234-4553

AMC412818, AMC412350 (AZ931-AT)

2. Article Number
(Transfer from service label)

COMPLETE THIS SECTION ON DELIVERY

A. Signature

X

☐ Agent
☐ Addressee

B. Received by (Printed Name)

C. Date of Delivery

D. Is delivery address different from item 1? ☐ Yes
If YES, enter delivery address below: ☐ No

3. Service Type

☐ Certified Mail ☐ Express Mail
☐ Registered ☐ Return Receipt for Merchandise
☐ Insured Mail ☐ C.O.D.

4. Restricted Delivery? (Extra Fee) ☐ Yes

7012 3050 0001 1019 6662



United States Department of the Interior

BUREAU OF LAND MANAGEMENT
Arizona State Office
One North Central Avenue, Suite 800
Phoenix, Arizona 85004-4427
www.blm.gov/az/



February 4, 2013

In Reply Refer To:
3800 (9310)
AMC412818, AMC412350

CERTIFIED MAIL - RETURN RECEIPT REQUESTED No. 7012 3050 0001 1019 6662

DECISION

WARREN JENIFER	:	
65 E OLIVE AVE	:	This decision affects those claims shown
GILBERT, AZ 85234-4553	:	in the block below.

AMC412818, 412350
BROKEN ARROW, BIG STUFF

MINING CLAIMS DECLARED FORFEITED

The mining claims listed above have been declared forfeited for failure to file the required maintenance fee payment or small miner's maintenance fee waiver (waiver).

Claimants are required to pay an annual non-refundable maintenance fee of \$140 per 20 acres, or submit a waiver, on or before September 1 of each year. These requirements were established by 30 (United States Code) 28-f-k, as amended, and 43 Code of Federal Regulations (CFR) 3834 and 3835.

Our records do not show receipt of a maintenance fee payment, or waiver received on or before September 1, 2012, for the 2013 assessment year, for the claims listed above. Therefore, the claims are forfeited.

This decision does not relieve you of the liability for reclamation of all areas disturbed by your activities on lands covered by the subject mining claim(s) and/or site(s). After you complete the reclamation, you must notify the authorized officer of the appropriate surface managing agency so that the authorized officer may conduct a final site inspection and determine whether you may be released from liability.

If you fail to reclaim the land to the satisfaction of the authorized officer, the surface management agency may cite you for noncompliance under its surface management regulations.

For land administered by the Bureau of Land Management (BLM), if you fail to reclaim the land to the satisfaction of the authorized officer as required in 43 CFR Subpart 3809, BLM will issue an order of noncompliance under 43 CFR 3809.601(a). If you fail to comply with the noncompliance order, BLM may take further action under 43 CFR 3809.604. Failure to conduct reclamation is a prohibited act that may subject you to criminal penalties. See 43 CFR 3809.605(h) and 43 CFR 3809.700.

Appeal Procedures

This decision may be appealed to the Interior Board of Land Appeals, Office of the Secretary, in accordance with the regulations contained in 43 CFR, Part 4, and the enclosed Form 1842-1. If an appeal is taken, your notice of appeal must be filed in this office (at the above address) within 30 days from receipt of this decision. The appellant has the burden of showing that the decision appealed from is in error.

If you wish to file a petition pursuant to regulation 43 CFR 4.21 (58 FR 4939, January 19, 1993) for a stay of the effectiveness of this decision during the time that your appeal is being reviewed by the Board, the petition for a stay must accompany your notice of appeal. A petition for a stay is required to show sufficient justification based on the standards listed below. Copies of the notice of appeal and petition for a stay **must** also be submitted to each party named in this decision and to the Interior Board of Land Appeals and to the appropriate Office of the Solicitor (see 43 CFR 4.413) at the same time the original documents are filed with this office. If you request a stay, you have the burden of proof to demonstrate that a stay should be granted.

Standards for Obtaining a Stay

Except as otherwise provided by law or other pertinent regulation, a petition for a stay of a decision pending appeal shall show sufficient justification based on the following standards:

- (1) The relative harm to the parties if the stay is granted or denied,
- (2) The likelihood of the appellant's success on the merits,
- (3) The likelihood of immediate and irreparable harm if the stay is not granted, and
- (4) Whether the public interest favors granting the stay.

Please include your AMC serial number(s) on all correspondence. If additional information is required, please call Amy Thrower at 602-417-9334.



Rebecca Heick
Group Administrator
Lands and Minerals

Enclosure
Appeal Form 1842-1

Letter #	CLAIM NUMBER	LEAD FILE NO	CLAIM NAME	CLAIMANT NAME	ADDRESS	CITY	STATE	ZIP	ADJ	Adj name and phone number
#30	AMC386147, 386152, 411285	AMC386146, AMC386148, AMC411281	ALL GOLD #2, GOLDEN JEWELS, NUGGET HILL	STRICKMAN MAX, GRACE, JEFF	6303 W ACAPULCO LN	GLENDALE	AZ	85306-5223	RE	Rod Ebert at 602- 417-9397
#30	AMC412818, 411285, 412350	AMC412818, AMC411281, AMC412350	BROKEN ARROW, NUGGET HILL, BIG STUFF	BROWN JASON	16 KEVIN DALE PL	JACKSON	NJ	08527-4336	RE	Rod Ebert at 602- 417-
#30	AMC412818, 411285, 412350	AMC412818, AMC411281, AMC412350	BROKEN ARROW, NUGGET HILL, BIG STUFF	MCALLISTER LUCILLE, DALE	8187 S 3200 W	WEST JORDAN	UT	84088-5218	RE	Rod Ebert at 602- 417-9397
#30	AMC412818, 412350	AMC412818, AMC412350	BROKEN ARROW, BIG STUFF	MCALLISTER STEVEN	14193 FRIENDSHIP DR	HERRIMAN	UT	84096-1881	RE	Rod Ebert at 602- 417-9397
#30	AMC412818, 412350	AMC412818, AMC412350	BROKEN ARROW, BIG STUFF	MORRIS NICOLE, STEVEN	1363 W 16TH ST	TEMPE	AZ	85281-6210	RE	Rod Ebert at 602- 417-9397
#30	AMC412818, 411285, 412350	AMC412818, AMC411281, AMC412350	BROKEN ARROW, NUGGET HILL, BIG STUFF	TUCKER JACK, LISA	PO BOX 265	WICKENBURG	AZ	85358-0265	RE	Rod Ebert at 602- 417-9397
#30	AMC412818, 412350	AMC412818, AMC412350	BROKEN ARROW, BIG STUFF	WARREN JENIFER	65 E OLIVE AVE	GILBERT	AZ	85234-4553	RE	Rod Ebert at 602- 417-9397
#30	AMC411285	AMC411281	NUGGET HILL	TUCKER MICHAEL	4965 ROCKY VISTA CIR	WEST JORDAN	UT	84081-2473	RE	Rod Ebert at 602- 417-9397

SENDER: COMPLETE THIS SECTION

- Complete items 1, 2, and 3. Also complete item 4 if Restricted Delivery is desired.
- Print your name and address on the reverse so that we can return the card to you.
- Attach this card to the back of the mailpiece, or on the front if space permits.

1. Article Addressed to:

MCALLISTER STEVEN
14193 FRIENDSHIP DR
HERRIMAN, UT 84096-1881

AMC412818, AMC412350 (AZ931- AT)

2. Article Number

(Transfer from service label)

7012 3050 0001 1019 6631

COMPLETE THIS SECTION ON DELIVERY

A. Signature

☒☐ Agent☐ Addressee

B. Received by (Printed Name)

MICHAEL LISTER

C. Date of Delivery

2/6/13

D. Is delivery address different from item 1?

☐ Yes

If YES, enter delivery address below:

☒ No

3. Service Type

☐ Certified Mail☐ Express Mail☐ Registered☐ Return Receipt for Merchandise☐ Insured Mail☐ C.O.D.

4. Restricted Delivery? (Extra Fee)

☐ Yes

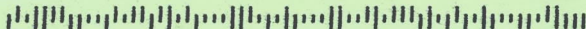
UNITED STATES POSTAL SERVICE



First-Class Mail
Postage & Fees Paid
USPS
Permit No. G-10

- Sender: Please print your name, address, and ZIP+4 in this box •

Bureau of Land Management
Arizona State Office (AZ931-AT)
One North Central Avenue, Ste 800
Phoenix, AZ 85004-4427





United States Department of the Interior

BUREAU OF LAND MANAGEMENT

Arizona State Office

One North Central Avenue, Suite 800

Phoenix, Arizona 85004-4427

www.blm.gov/az/



February 4, 2013

In Reply Refer To:

3800 (9310)

AMC412818, AMC412350

CERTIFIED MAIL - RETURN RECEIPT REQUESTED No. 7012 3050 0001 1019 6631

DECISION

MCALLISTER STEVEN
14193 FRIENDSHIP DR
HERRIMAN, UT 84096-1881

:
:
:

This decision affects those claims shown
in the block below.

AMC412818, 412350
BROKEN ARROW, BIG STUFF

MINING CLAIMS DECLARED FORFEITED

The mining claims listed above have been declared forfeited for failure to file the required maintenance fee payment or small miner's maintenance fee waiver (waiver).

Claimants are required to pay an annual non-refundable maintenance fee of \$140 per 20 acres, or submit a waiver, on or before September 1 of each year. These requirements were established by 30 (United States Code) 28-f-k, as amended, and 43 Code of Federal Regulations (CFR) 3834 and 3835.

Our records do not show receipt of a maintenance fee payment, or waiver received on or before September 1, 2012, for the 2013 assessment year, for the claims listed above. Therefore, the claims are forfeited.

This decision does not relieve you of the liability for reclamation of all areas disturbed by your activities on lands covered by the subject mining claim(s) and/or site(s). After you complete the reclamation, you must notify the authorized officer of the appropriate surface managing agency so that the authorized officer may conduct a final site inspection and determine whether you may be released from liability.

If you fail to reclaim the land to the satisfaction of the authorized officer, the surface management agency may cite you for noncompliance under its surface management regulations.

For land administered by the Bureau of Land Management (BLM), if you fail to reclaim the land to the satisfaction of the authorized officer as required in 43 CFR Subpart 3809, BLM will issue an order of noncompliance under 43 CFR 3809.601(a). If you fail to comply with the noncompliance order, BLM may take further action under 43 CFR 3809.604. Failure to conduct reclamation is a prohibited act that may subject you to criminal penalties. See 43 CFR 3809.605(h) and 43 CFR 3809.700.

Appeal Procedures

This decision may be appealed to the Interior Board of Land Appeals, Office of the Secretary, in accordance with the regulations contained in 43 CFR, Part 4, and the enclosed Form 1842-1. If an appeal is taken, your notice of appeal must be filed in this office (at the above address) within 30 days from receipt of this decision. The appellant has the burden of showing that the decision appealed from is in error.

If you wish to file a petition pursuant to regulation 43 CFR 4.21 (58 FR 4939, January 19, 1993) for a stay of the effectiveness of this decision during the time that your appeal is being reviewed by the Board, the petition for a stay must accompany your notice of appeal. A petition for a stay is required to show sufficient justification based on the standards listed below. Copies of the notice of appeal and petition for a stay **must** also be submitted to each party named in this decision and to the Interior Board of Land Appeals and to the appropriate Office of the Solicitor (see 43 CFR 4.413) at the same time the original documents are filed with this office. If you request a stay, you have the burden of proof to demonstrate that a stay should be granted.

Standards for Obtaining a Stay

Except as otherwise provided by law or other pertinent regulation, a petition for a stay of a decision pending appeal shall show sufficient justification based on the following standards:

- (1) The relative harm to the parties if the stay is granted or denied,
- (2) The likelihood of the appellant's success on the merits,
- (3) The likelihood of immediate and irreparable harm if the stay is not granted, and
- (4) Whether the public interest favors granting the stay.

Please include your AMC serial number(s) on all correspondence. If additional information is required, please call Amy Thrower at 602-417-9334.

Rebecca Heick

Rebecca Heick
Group Administrator
Lands and Minerals

Enclosure
Appeal Form 1842-1

SENDER: COMPLETE THIS SECTION

- Complete items 1, 2, and 3. Also complete item 4 if Restricted Delivery is desired.
- Print your name and address on the reverse so that we can return the card to you.
- Attach this card to the back of the mailpiece, or on the front if space permits.

1. Article Addressed to:

MCALLISTER STEVEN
14193 FRIENDSHIP DR
HERRIMAN, UT 84096-1881

AMC412818, AMC412350 (AZ931- AT)

COMPLETE THIS SECTION ON DELIVERY

Signature

X

Steven McAllister

☐ Agent☐ Addressee

B. Received by (Printed Name)

Steven McAllister

C. Date of Delivery

2/6/13

D. Is delivery address different from item 1? ☐ YesIf YES, enter delivery address below: ☒ No

3. Service Type

☐ Certified Mail☐ Express Mail☐ Registered☐ Return Receipt for Merchandise☐ Insured Mail☐ C.O.D.

4. Restricted Delivery? (Extra Fee)

☐ Yes

2. Article Number

(Transfer from service label)


7012 3050 0001 1019 6631

PS Form 3811, February 2004

Domestic Return Receipt

102595-02-M-1540

UNITED STATES POSTAL SERVICE



First-Class Mail
Postage & Fees Paid
USPS
Permit No. G-10

- Sender: Please print your name, address, and ZIP+4 in this box •

Bureau of Land Management
Arizona State Office (AZ931-AT)
One North Central Avenue, Ste 800
Phoenix, AZ 85004-4427





United States Department of the Interior

BUREAU OF LAND MANAGEMENT

Arizona State Office

One North Central Avenue, Suite 800

Phoenix, Arizona 85004-4427

www.blm.gov/az/



February 4, 2013

In Reply Refer To:

3800 (9310)

AMC412818, AMC412350

CERTIFIED MAIL - RETURN RECEIPT REQUESTED No. 7012 3050 0001 1019 6648

DECISION

MORRIS NICOLE, STEVEN

1363 W 16TH ST

TEMPE, AZ 85281-6210

:

:

:

This decision affects those claims shown
in the block below.

AMC412818, 412350

BROKEN ARROW, BIG STUFF

MINING CLAIMS DECLARED FORFEITED

The mining claims listed above have been declared forfeited for failure to file the required maintenance fee payment or small miner's maintenance fee waiver (waiver).

Claimants are required to pay an annual non-refundable maintenance fee of \$140 per 20 acres, or submit a waiver, on or before September 1 of each year. These requirements were established by 30 (United States Code) 28-f-k, as amended, and 43 Code of Federal Regulations (CFR) 3834 and 3835.

Our records do not show receipt of a maintenance fee payment, or waiver received on or before September 1, 2012, for the 2013 assessment year, for the claims listed above. Therefore, the claims are forfeited.

This decision does not relieve you of the liability for reclamation of all areas disturbed by your activities on lands covered by the subject mining claim(s) and/or site(s). After you complete the reclamation, you must notify the authorized officer of the appropriate surface managing agency so that the authorized officer may conduct a final site inspection and determine whether you may be released from liability.

If you fail to reclaim the land to the satisfaction of the authorized officer, the surface management agency may cite you for noncompliance under its surface management regulations.

For land administered by the Bureau of Land Management (BLM), if you fail to reclaim the land to the satisfaction of the authorized officer as required in 43 CFR Subpart 3809, BLM will issue an order of noncompliance under 43 CFR 3809.601(a). If you fail to comply with the noncompliance order, BLM may take further action under 43 CFR 3809.604. Failure to conduct reclamation is a prohibited act that may subject you to criminal penalties. See 43 CFR 3809.605(h) and 43 CFR 3809.700.

Appeal Procedures

This decision may be appealed to the Interior Board of Land Appeals, Office of the Secretary, in accordance with the regulations contained in 43 CFR, Part 4, and the enclosed Form 1842-1. If an appeal is taken, your notice of appeal must be filed in this office (at the above address) within 30 days from receipt of this decision. The appellant has the burden of showing that the decision appealed from is in error.

If you wish to file a petition pursuant to regulation 43 CFR 4.21 (58 FR 4939, January 19, 1993) for a stay of the effectiveness of this decision during the time that your appeal is being reviewed by the Board, the petition for a stay must accompany your notice of appeal. A petition for a stay is required to show sufficient justification based on the standards listed below. Copies of the notice of appeal and petition for a stay **must** also be submitted to each party named in this decision and to the Interior Board of Land Appeals and to the appropriate Office of the Solicitor (see 43 CFR 4.413) at the same time the original documents are filed with this office. If you request a stay, you have the burden of proof to demonstrate that a stay should be granted.

Standards for Obtaining a Stay

Except as otherwise provided by law or other pertinent regulation, a petition for a stay of a decision pending appeal shall show sufficient justification based on the following standards:

- (1) The relative harm to the parties if the stay is granted or denied,
- (2) The likelihood of the appellant's success on the merits,
- (3) The likelihood of immediate and irreparable harm if the stay is not granted, and
- (4) Whether the public interest favors granting the stay.

Please include your AMC serial number(s) on all correspondence. If additional information is required, please call Amy Thrower at 602-417-9334.



Rebecca Heick
Group Administrator
Lands and Minerals

Enclosure
Appeal Form 1842-1

PLACE STICKER AT TOP OF ENVELOPE TO THE RIGHT
OF THE RETURN ADDRESS, FOLD AT DOTTED LINE

SENDER: COMPLETE THIS SECTION

- Complete items 1, 2, and 3. Also complete item 4 if Restricted Delivery is desired.
- Print your name and address on the reverse so that we can return the card to you.
- Attach this card to the back of the mailpiece, or on the front if space permits.

1. Article Addressed to:

MORRIS NICOLE, STEVEN
1363 W 16TH ST
TEMPE, AZ 85281-6210
AMC412818, AMC412350 (AZ931- AT)

2. Article Number

(Transfer from service label)

7012 3050 0001 1019 6648

PS Form 3811, February 2004

Domestic Return Receipt

102595-02-M-1540

COMPLETE THIS SECTION ON DELIVERY

A. Signature

X

☐ Agent

☐ Addressee

B. Received by (Printed Name)

C. Date of Delivery

D. Is delivery address different from item 1? ☐ Yes

If YES, enter delivery address below: ☐ No

3. Service Type

☐ Certified Mail

☐ Express Mail

☐ Registered

☐ Return Receipt for Merchandise

☐ Insured Mail

☐ C.O.D.

4. Restricted Delivery? (Extra Fee)

☐ Yes

BC: 85004442700 *0614-03577-04-38

RETURN TO SENDER
UNCLAIMED
UNABLE TO FORWARD

NIXIE 850 DE 1 00 03/05/13

MORRIS NICOLE, STEVEN
1363 W 16TH ST
TEMPE, AZ 85281-6210

MAILED FROM ZIP CODE 85004

FEB 04 2013 0004208279

\$06.310

U.S. OFFICIAL MAIL
PENALTY FOR
PRIVATE USE \$300
UNITED STATES POSTAGE
FIRST CLASS
PRIORITY MAIL
FIRST CLASS



7012 3050 0001 1019 6648



CERTIFIED MAIL™

UNITED STATES
DEPARTMENT OF THE INTERIOR
Bureau of Land Management
Arizona State Office
1 North Central Avenue, Suite 800
Phoenix, Arizona 85004
Official Business
Penalty for Private Use, \$300

RECEIVED
BLM AZ STATE OFFICE
2013 MAR -6 P 2:51
PHOENIX, ARIZONA

UNITED STATES
DEPARTMENT OF THE INTERIOR

Bureau of Land Management
Arizona State Office
1 North Central Avenue, Suite 800
Phoenix, Arizona 85004

Official Business
Penalty for Private Use, \$300



7012 3050 0001 1019 6648



UNITED STATES POSTAGE
U.S. OFFICIAL MAIL
PENALTY FOR
PRIVATE USE \$300
02 1M
0004208279
MAILED FROM ZIP CODE 85004
\$ 06.31⁰
FEB 04 2013

RECEIVED
BLM AZ STATE OFFICE
2013 MAR -6 P 2:51
PHOENIX, ARIZONA

MORRIS NICOLE, STEVEN
1363 W 16TH ST
TEMPE, AZ 85281-6210

NIXIE 850 DE 1 00 03/05/13

RETURN TO SENDER
UNCLAIMED
UNABLE TO FORWARD

BC: 85004442700 *0614-03577-04-38

85004442700



PLACE STICKER AT TOP OF ENVELOPE TO THE RIGHT
OF THE RETURN ADDRESS, FOLD AT DOTTED LINE

SENDER: COMPLETE THIS SECTION

- Complete items 1, 2, and 3. Also complete item 4 if Restricted Delivery is desired.
- Print your name and address on the reverse so that we can return the card to you.
- Attach this card to the back of the mailpiece, or on the front if space permits.

1. Article Addressed to:

MORRIS NICOLE, STEVEN
1363 W 16TH ST
TEMPE, AZ 85281-6210

AMC412818, AMC412350 (AZ931- AT)

2. Article Number
(Transfer from service label)

7012 3050 0001 1019 6648

COMPLETE THIS SECTION ON DELIVERY

A. Signature

X

☐ Agent
☐ Addressee

B. Received by (Printed Name)

C. Date of Delivery

D. Is delivery address different from item 1? ☐ Yes
If YES, enter delivery address below: ☐ No

3. Service Type

☐ Certified Mail ☐ Express Mail
☐ Registered ☐ Return Receipt for Merchandise
☐ Insured Mail ☐ C.O.D.

4. Restricted Delivery? (Extra Fee) ☐ Yes



United States Department of the Interior

BUREAU OF LAND MANAGEMENT

Arizona State Office

One North Central Avenue, Suite 800

Phoenix, Arizona 85004-4427

www.blm.gov/az/



February 4, 2013

In Reply Refer To:

3800 (9310)

AMC412818, AMC412350

CERTIFIED MAIL - RETURN RECEIPT REQUESTED No. 7012 3050 0001 1019 6648

DECISION

MORRIS NICOLE, STEVEN

1363 W 16TH ST

TEMPE, AZ 85281-6210

:
:
:

This decision affects those claims shown
in the block below.

AMC412818, 412350

BROKEN ARROW, BIG STUFF

MINING CLAIMS DECLARED FORFEITED

The mining claims listed above have been declared forfeited for failure to file the required maintenance fee payment or small miner's maintenance fee waiver (waiver).

Claimants are required to pay an annual non-refundable maintenance fee of \$140 per 20 acres, or submit a waiver, on or before September 1 of each year. These requirements were established by 30 (United States Code) 28-f-k, as amended, and 43 Code of Federal Regulations (CFR) 3834 and 3835.

Our records do not show receipt of a maintenance fee payment, or waiver received on or before September 1, 2012, for the 2013 assessment year, for the claims listed above. Therefore, the claims are forfeited.

This decision does not relieve you of the liability for reclamation of all areas disturbed by your activities on lands covered by the subject mining claim(s) and/or site(s). After you complete the reclamation, you must notify the authorized officer of the appropriate surface managing agency so that the authorized officer may conduct a final site inspection and determine whether you may be released from liability.

If you fail to reclaim the land to the satisfaction of the authorized officer, the surface management agency may cite you for noncompliance under its surface management regulations.

For land administered by the Bureau of Land Management (BLM), if you fail to reclaim the land to the satisfaction of the authorized officer as required in 43 CFR Subpart 3809, BLM will issue an order of noncompliance under 43 CFR 3809.601(a). If you fail to comply with the noncompliance order, BLM may take further action under 43 CFR 3809.604. Failure to conduct reclamation is a prohibited act that may subject you to criminal penalties. See 43 CFR 3809.605(h) and 43 CFR 3809.700.

Appeal Procedures

This decision may be appealed to the Interior Board of Land Appeals, Office of the Secretary, in accordance with the regulations contained in 43 CFR, Part 4, and the enclosed Form 1842-1. If an appeal is taken, your notice of appeal must be filed in this office (at the above address) within 30 days from receipt of this decision. The appellant has the burden of showing that the decision appealed from is in error.

If you wish to file a petition pursuant to regulation 43 CFR 4.21 (58 FR 4939, January 19, 1993) for a stay of the effectiveness of this decision during the time that your appeal is being reviewed by the Board, the petition for a stay must accompany your notice of appeal. A petition for a stay is required to show sufficient justification based on the standards listed below. Copies of the notice of appeal and petition for a stay **must** also be submitted to each party named in this decision and to the Interior Board of Land Appeals and to the appropriate Office of the Solicitor (see 43 CFR 4.413) at the same time the original documents are filed with this office. If you request a stay, you have the burden of proof to demonstrate that a stay should be granted.

Standards for Obtaining a Stay

Except as otherwise provided by law or other pertinent regulation, a petition for a stay of a decision pending appeal shall show sufficient justification based on the following standards:


- (1) The relative harm to the parties if the stay is granted or denied,
- (2) The likelihood of the appellant's success on the merits,
- (3) The likelihood of immediate and irreparable harm if the stay is not granted, and
- (4) Whether the public interest favors granting the stay.

Please include your AMC serial number(s) on all correspondence. If additional information is required, please call Amy Thrower at 602-417-9334.



Rebecca Heick
Group Administrator
Lands and Minerals

Enclosure
Appeal Form 1842-1

Letter #	CLAIM NUMBER	LEAD FILE NO	CLAIM NAME	CLAIMANT NAME	ADDRESS	CITY	STATE	ZIP	ADJ	Adj name and phone number
#30	AMC386147, 386152, 411285	AMC386146, AMC386148, AMC411281	ALL GOLD #2, GOLDEN JEWELS, NUGGET HILL	STRICKMAN MAX, GRACE, JEFF	6303 W ACAPULCO LN	GLENDALE	AZ	85306-5223	RE	Rod Ebert at 602- 417-9397
#30	AMC412818, 411285, 412350	AMC412818, AMC411281, AMC412350	BROKEN ARROW, NUGGET HILL, BIG STUFF	BROWN JASON	16 KEVIN DALE PL	JACKSON	NJ	08527-4336	RE	Rod Ebert at 602- 417-
#30	AMC412818, 411285, 412350	AMC412818, AMC411281, AMC412350	BROKEN ARROW, NUGGET HILL, BIG STUFF	MCALLISTER LUCILLE, DALE	8187 S 3200 W	WEST JORDAN	UT	84088-5218	RE	Rod Ebert at 602- 417-9397
#30	AMC412818, 412350	AMC412818, AMC412350	BROKEN ARROW, BIG STUFF	MCALLISTER STEVEN	14193 FRIENDSHIP DR	HERRIMAN	UT	84096-1881	RE	Rod Ebert at 602- 417-9397
#30	AMC412818, 412350	AMC412818, AMC412350	BROKEN ARROW, BIG STUFF	MORRIS NICOLE, STEVEN	1363 W 16TH ST	TEMPE	AZ	85281-6210	RE	Rod Ebert at 602- 417-9397
#30	AMC412818, 411285, 412350	AMC412818, AMC411281, AMC412350	BROKEN ARROW, NUGGET HILL, BIG STUFF	TUCKER JACK, LISA	PO BOX 265	WICKENBURG	AZ	85358-0265	RE	Rod Ebert at 602- 417- 
#30	AMC412818, 412350	AMC412818, AMC412350	BROKEN ARROW, BIG STUFF	WARREN JENIFER	65 E OLIVE AVE	GILBERT	AZ	85234-4553	RE	Rod Ebert at 602- 417-9397
#30	AMC411285	AMC411281	NUGGET HILL	TUCKER MICHAEL	4965 ROCKY VISTA CIR	WEST JORDAN	UT	84081-2473	RE	Rod Ebert at 602- 417-9397

SENDER: COMPLETE THIS SECTION

- Complete items 1, 2, and 3. Also complete item 4 if Restricted Delivery is desired.
- Print your name and address on the reverse so that we can return the card to you.
- Attach this card to the back of the mailpiece, or on the front if space permits.

1. Article Addressed to:

BROWN JASON
16 KEVIN DALE PL
JACKSON, NJ 08527-4336

AMC412818, AMC411281, AMC412350
(AZ931- AT)

2. Article Number

(Transfer from service label)

7012 3050 0001 1019 6617

COMPLETE THIS SECTION ON DELIVERY

A. Signature

X *Jason Brown*

☐ Agent

☒ Addressee

B. Received by (Printed Name)

Jason Brown

C. Date of Delivery

2/14/13

D. Is delivery address different from item 1?

☐ Yes

If YES, enter delivery address below:

☒ No

2013 FEB 19 P 2:50

PHOENIX ARIZONA

3. Service Type

☒ Certified Mail

☐ Express Mail

☐ Registered

☐ Return Receipt for Merchandise


☐ Insured Mail

☐ C.O.D.

4. Restricted Delivery? (Extra Fee)

☐ Yes

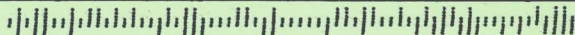
UNITED STATES POSTAL SERVICE



First-Class Mail
Postage & Fees Paid
USPS
Permit No. G-10

- Sender: Please print your name, address, and ZIP+4 in this box •

Bureau of Land Management
Arizona State Office (AZ931-AT)
One North Central Avenue, Ste 800
Phoenix, AZ 85004-4427





United States Department of the Interior

BUREAU OF LAND MANAGEMENT

Arizona State Office

One North Central Avenue, Suite 800

Phoenix, Arizona 85004-4427

www.blm.gov/az/



February 4, 2013

In Reply Refer To:

3800 (9310)

AMC412818, AMC411281, AMC412350

CERTIFIED MAIL - RETURN RECEIPT REQUESTED No. 7012 3050 0001 1019 6617

DECISION

BROWN JASON

16 KEVIN DALE PL

JACKSON, NJ 08527-4336

:

:

:

This decision affects those claims shown
in the block below.

AMC412818, 411285, 412350

BROKEN ARROW, NUGGET HILL, BIG STUFF

MINING CLAIMS DECLARED FORFEITED

The mining claims listed above have been declared forfeited for failure to file the required maintenance fee payment or small miner's maintenance fee waiver (waiver).

Claimants are required to pay an annual non-refundable maintenance fee of \$140 per 20 acres, or submit a waiver, on or before September 1 of each year. These requirements were established by 30 (United States Code) 28-f-k, as amended, and 43 Code of Federal Regulations (CFR) 3834 and 3835.

Our records do not show receipt of a maintenance fee payment, or waiver received on or before September 1, 2012, for the 2013 assessment year, for the claims listed above. Therefore, the claims are forfeited.

This decision does not relieve you of the liability for reclamation of all areas disturbed by your activities on lands covered by the subject mining claim(s) and/or site(s). After you complete the reclamation, you must notify the authorized officer of the appropriate surface managing agency so that the authorized officer may conduct a final site inspection and determine whether you may be released from liability.

If you fail to reclaim the land to the satisfaction of the authorized officer, the surface management agency may cite you for noncompliance under its surface management regulations.

For land administered by the Bureau of Land Management (BLM), if you fail to reclaim the land to the satisfaction of the authorized officer as required in 43 CFR Subpart 3809, BLM will issue an order of noncompliance under 43 CFR 3809.601(a). If you fail to comply with the noncompliance order, BLM may take further action under 43 CFR 3809.604. Failure to conduct reclamation is a prohibited act that may subject you to criminal penalties. See 43 CFR 3809.605(h) and 43 CFR 3809.700.

Appeal Procedures

This decision may be appealed to the Interior Board of Land Appeals, Office of the Secretary, in accordance with the regulations contained in 43 CFR, Part 4, and the enclosed Form 1842-1. If an appeal is taken, your notice of appeal must be filed in this office (at the above address) within 30 days from receipt of this decision. The appellant has the burden of showing that the decision appealed from is in error.

If you wish to file a petition pursuant to regulation 43 CFR 4.21 (58 FR 4939, January 19, 1993) for a stay of the effectiveness of this decision during the time that your appeal is being reviewed by the Board, the petition for a stay must accompany your notice of appeal. A petition for a stay is required to show sufficient justification based on the standards listed below. Copies of the notice of appeal and petition for a stay **must** also be submitted to each party named in this decision and to the Interior Board of Land Appeals and to the appropriate Office of the Solicitor (see 43 CFR 4.413) at the same time the original documents are filed with this office. If you request a stay, you have the burden of proof to demonstrate that a stay should be granted.

Standards for Obtaining a Stay

Except as otherwise provided by law or other pertinent regulation, a petition for a stay of a decision pending appeal shall show sufficient justification based on the following standards:

- (1) The relative harm to the parties if the stay is granted or denied,
- (2) The likelihood of the appellant's success on the merits,
- (3) The likelihood of immediate and irreparable harm if the stay is not granted, and
- (4) Whether the public interest favors granting the stay.

Please include your AMC serial number(s) on all correspondence. If additional information is required, please call Amy Thrower at 602-417-9334.



Rebecca Heick
Group Administrator
Lands and Minerals

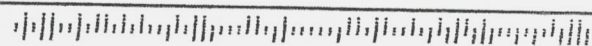
Enclosure
Appeal Form 1842-1



First-Class Mail
Postage & Fees Paid
USPS
Permit No. G-10

• Sender: Please print your name, address, and ZIP+4 in this box •

Bureau of Land Management
Arizona State Office (AZ931-AT)
One North Central Avenue, Ste 800
Phoenix, AZ 85004-4427

**SENDER: COMPLETE THIS SECTION**

- Complete items 1, 2, and 3. Also complete item 4 if Restricted Delivery is desired.
- Print your name and address on the reverse so that we can return the card to you.
- Attach this card to the back of the mailpiece, or on the front if space permits.

1. Article Addressed to:

BROWN JASON
16 KEVIN DALE PL
JACKSON, NJ 08527-4336

AMC412818, AMC411281, AMC412350
(AZ931- AT)

2. Article Number
(Transfer from service label)

7012 3050 0001 1019 6617

PS Form 3811, February 2004

COMPLETE THIS SECTION ON DELIVERY

A. Signature

X *Jason Brown*

☐ Agent

☒ Addressee

B. Received by (Printed Name)

Jason Brown

C. Date of Delivery

2/14/13

D. Is delivery address different from item 1? ☐ Yes

If YES, enter delivery address below: ☒ No

3. Service Type

☒ Certified Mail

☐ Express Mail

☐ Registered

☐ Return Receipt for Merchandise

☐ Insured Mail

☐ C.O.D.

4. Restricted Delivery? (Extra Fee)

☐ Yes

RECEIVED
BIMAZ ST
2013 FEB 19 P 2:30
PHOENIX ARIZONA

Domestic Return Receipt

102595-02-M-1540

SENDER: COMPLETE THIS SECTION

- Complete items 1, 2, and 3. Also complete item 4 if Restricted Delivery is desired.
- Print your name and address on the reverse so that we can return the card to you.
- Attach this card to the back of the mailpiece, or on the front if space permits.

1. Article Addressed to:

MCALLISTER LUCILLE, DALE
8187 S 3200 W
WEST JORDAN, UT 84088-5218

AMC412818, AMC411281, AMC412350
(AZ931- AT)

2. Article Number

(Transfer from service label)

COMPLETE THIS SECTION ON DELIVERY

A. Signature

[Signature]

☐ Agent

☐ Addressee

B. Received by (Printed Name)

C. Date of Delivery

D. Is delivery address different from item 1?

☐ Yes

If YES, enter delivery address below:

☐ No

3. Service Type

☐ Certified Mail

☐ Express Mail

☐ Registered

☐ Return Receipt for Merchandise

☐ Insured Mail

☐ C.O.D.

4. Restricted Delivery? (Extra Fee)

☐ Yes

7012 3050 0001 1019 6624

UNITED STATES POSTAL SERVICE



First-Class Mail
Postage & Fees Paid
USPS
Permit No. G-10

- Sender: Please print your name, address, and ZIP+4 in this box •

Bureau of Land Management
Arizona State Office (AZ931-AT)
One North Central Avenue, Ste 800
Phoenix, AZ 85004-4427





United States Department of the Interior

BUREAU OF LAND MANAGEMENT

Arizona State Office
One North Central Avenue, Suite 800
Phoenix, Arizona 85004-4427
www.blm.gov/az/



February 4, 2013

In Reply Refer To:

3800 (9310)

AMC412818, AMC411281, AMC412350

CERTIFIED MAIL - RETURN RECEIPT REQUESTED No. 7012 3050 0001 1019 6624

DECISION

MCALLISTER LUCILLE, DALE
8187 S 3200 W
WEST JORDAN, UT 84088-5218

:
:
: This decision affects those claims shown
in the block below.

AMC412818, 411285, 412350
BROKEN ARROW, NUGGET HILL, BIG STUFF

MINING CLAIMS DECLARED FORFEITED

The mining claims listed above have been declared forfeited for failure to file the required maintenance fee payment or small miner's maintenance fee waiver (waiver).

Claimants are required to pay an annual non-refundable maintenance fee of \$140 per 20 acres, or submit a waiver, on or before September 1 of each year. These requirements were established by 30 (United States Code) 28-f-k, as amended, and 43 Code of Federal Regulations (CFR) 3834 and 3835.

Our records do not show receipt of a maintenance fee payment, or waiver received on or before September 1, 2012, for the 2013 assessment year, for the claims listed above. Therefore, the claims are forfeited.

This decision does not relieve you of the liability for reclamation of all areas disturbed by your activities on lands covered by the subject mining claim(s) and/or site(s). After you complete the reclamation, you must notify the authorized officer of the appropriate surface managing agency so that the authorized officer may conduct a final site inspection and determine whether you may be released from liability.

If you fail to reclaim the land to the satisfaction of the authorized officer, the surface management agency may cite you for noncompliance under its surface management regulations.

For land administered by the Bureau of Land Management (BLM), if you fail to reclaim the land to the satisfaction of the authorized officer as required in 43 CFR Subpart 3809, BLM will issue an order of noncompliance under 43 CFR 3809.601(a). If you fail to comply with the noncompliance order, BLM may take further action under 43 CFR 3809.604. Failure to conduct reclamation is a prohibited act that may subject you to criminal penalties. See 43 CFR 3809.605(h) and 43 CFR 3809.700.

Appeal Procedures

This decision may be appealed to the Interior Board of Land Appeals, Office of the Secretary, in accordance with the regulations contained in 43 CFR, Part 4, and the enclosed Form 1842-1. If an appeal is taken, your notice of appeal must be filed in this office (at the above address) within 30 days from receipt of this decision. The appellant has the burden of showing that the decision appealed from is in error.

If you wish to file a petition pursuant to regulation 43 CFR 4.21 (58 FR 4939, January 19, 1993) for a stay of the effectiveness of this decision during the time that your appeal is being reviewed by the Board, the petition for a stay must accompany your notice of appeal. A petition for a stay is required to show sufficient justification based on the standards listed below. Copies of the notice of appeal and petition for a stay **must** also be submitted to each party named in this decision and to the Interior Board of Land Appeals and to the appropriate Office of the Solicitor (see 43 CFR 4.413) at the same time the original documents are filed with this office. If you request a stay, you have the burden of proof to demonstrate that a stay should be granted.

Standards for Obtaining a Stay

Except as otherwise provided by law or other pertinent regulation, a petition for a stay of a decision pending appeal shall show sufficient justification based on the following standards:


- (1) The relative harm to the parties if the stay is granted or denied,
- (2) The likelihood of the appellant's success on the merits,
- (3) The likelihood of immediate and irreparable harm if the stay is not granted, and
- (4) Whether the public interest favors granting the stay.

Please include your AMC serial number(s) on all correspondence. If additional information is required, please call Amy Thrower at 602-417-9334.

Rebecca Heick

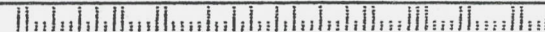
Rebecca Heick
Group Administrator
Lands and Minerals

Enclosure
Appeal Form 1842-1



• Sender: Please print your name, address, and ZIP+4 in this box •

Bureau of Land Management
Arizona State Office (AZ931-AT)
One North Central Avenue, Ste 800
Phoenix, AZ 85004-4427



SENDER: COMPLETE THIS SECTION

- Complete items 1, 2, and 3. Also complete item 4 if Restricted Delivery is desired.
- Print your name and address on the reverse so that we can return the card to you.
- Attach this card to the back of the mailpiece, or on the front if space permits.

1. Article Addressed to:

MCALLISTER LUCILLE, DALE
8187 S 3200 W
WEST JORDAN, UT 84088-5218

AMC412818, AMC411281, AMC412350
(AZ931- AT)

2. Article Number
(Transfer from service label)

PS Form 3811, February 2004

COMPLETE THIS SECTION ON DELIVERY

A. Signature

[Signature] ☐ Agent
☐ Addressee

B. Received by (Printed Name)

C. Date of Delivery

D. Is delivery address different from item 1? ☐ Yes
If YES, enter delivery address below: ☐ No

3. Service Type

☐ Certified Mail ☐ Express Mail
☐ Registered ☐ Return Receipt for Merchandise
☐ Insured Mail ☐ C.O.D.

4. Restricted Delivery? (Extra Fee)

☐ Yes

7012 3050 0001 1019 6624

Domestic Return Receipt

102595-02-M-1540



United States Department of the Interior

OFFICE OF HEARINGS AND APPEALS

Interior Board of Land Appeals
801 N. Quincy Street, Suite 300
Arlington, Virginia 22203



703-235-3750

703-235-8349 (fax)

May 23, 2013

IBLA 2012-189

LISA TUCKER

)
)
)
)
)
)
)

AMC412820, AMC412819,
AMC312821


Mining Claims

Decision Affirmed;
Petition for Stay Denied as Moot

ORDER


Lisa Tucker appeals from and requests a stay of a decision by the Arizona State Office (ASO), Bureau of Land Management (BLM), that declared parts of three mining claims located by Tucker null and void. BLM found these claims were "partially located on land that is patented and therefore not open to location" and, therefore, declared "those portions of the claims" null and void by decision dated May 1, 2012. Tucker timely filed a combined Notice of Appeal, Petition for a Stay, and Statement of Reasons (SOR), in which she argues that the maps she included as part of her Notices of Mining Claim Location "clearly show" those portions of her claims that are on private lands and "not available" for location. SOR at 1. Since she essentially agrees with BLM's decision, Tucker has identified no reversible error in that decision. We therefore affirm BLM's decision and dismiss her petition for a stay as moot.

Accordingly, pursuant to the authority delegated to the Board of Land Appeals by the Secretary of the Interior, 43 C.F.R. § 4.1, the BLM decision declaring portions of certain mining claims null and void is affirmed.


James K. Jackson
Administrative Judge

RECEIVED
BLM AZ STATE OFFICE
2013 MAY 28 PM 2:56
PHOENIX, ARIZONA

I concur:

A handwritten signature in cursive script, appearing to read "T. Britt Price", written over a horizontal line.

T. Britt Price

Administrative Judge

RECEIVED
BLM AZ STATE OFFICE
2013 MAY 28 PM 2:56
PHOENIX, ARIZONA

APPEARANCES:

Lisa Tucker
P.O. Box 265
Wickenburg, AZ 85358

Bureau of Land Management
Arizona State Office
U.S. Department of the Interior
One North Central Avenue, Suite 800
Phoenix, AZ 85004

RECEIVED
BLM AZ STATE OFFICE
2013 MAY 28 PM 2:56
PHOENIX, ARIZONA



United States Department of the Interior

OFFICE OF HEARINGS AND APPEALS

Interior Board of Land Appeals
801 N. Quincy Street, Suite 300
Arlington, Virginia 22203



703-235-3750

703-235-8349 (fax)

May 21, 2012

Appeal of

Lisa Tucker

AMC412818, et al.
Mining Claims


This appeal has been received and docketed under the number IBLA-2012-0189. Please refer to this docket number in any communication, pleading, or other document relating to this appeal.

The Board sends out some orders and decisions by FAX. If you are interested in receiving Orders or Decisions by FAX and your FAX number does not appear on your notice of appeal or other document already filed in regard to this appeal, please provide your FAX number to the Board by sending a FAX to the Board's FAX number (703-235-8349) or by placing it on any document you file with the Board in the future.

Also, please consider including, along with the hard copy of any filing, an electronic copy on either a 3.5-inch floppy diskette or a CD-ROM, in WordPerfect or Microsoft Word format.

The Board's procedural regulations have recently been revised. A copy of the revised regulations may be found at www.oha.doi.gov/about_ibla.htm.

Thank you.


H. Barry Holt
Chief Administrative Judge

RECEIVED
BLM AZ STATE OFFICE
2012 MAY 29 PM 12:16
PHOENIX, ARIZONA

U.S. Postal Service™

CERTIFIED MAIL™ RECEIPT

(Domestic Mail Only; No Insurance Coverage Provided)

For delivery information visit our website at www.usps.com®

JUN 20 6 2012

931

Postage

\$

Certified Fee

Return Receipt Fee
(Endorsement Required)

Restricted Delivery Fee
(Endorsement Required)

Total Postage

Sent To

Street, Apt. No.;
or PO Box No.

City, State, ZIP+4

LISA TUCKER

PO BOX 265

WICKENBURG, AZ 85358-0265

931(RE) AMC412818

OFFICIAL USE

Postmark
Here

Certified Mail Provides:

- A mailing receipt
- A unique identifier for your mailpiece
- A record of delivery kept by the Postal Service for two years

PS Form 3800, June 2002 (Reverse)

Important Reminders:

- Certified Mail may **ONLY** be combined with First-Class Mail® or Priority Mail®.
- Certified Mail is *not* available for any class of international mail.
- **NO INSURANCE COVERAGE IS PROVIDED** with Certified Mail. For valuables, please consider Insured or Registered Mail.
- For an additional fee, a *Return Receipt* may be requested to provide proof of delivery. To obtain Return Receipt service, please complete and attach a Return Receipt (PS Form 3811) to the article and add applicable postage to cover the fee. Endorse mailpiece "Return Receipt Requested". To receive a fee waiver for a duplicate return receipt, a USPS® postmark on your Certified Mail receipt is required.
- For an additional fee, delivery may be restricted to the addressee or addressee's authorized agent. Advise the clerk or mark the mailpiece with the endorsement "*Restricted Delivery*".
- If a postmark on the Certified Mail receipt is desired, please present the article at the post office for postmarking. If a postmark on the Certified Mail receipt is not needed, detach and affix label with postage and mail.

IMPORTANT: Save this receipt and present it when making an inquiry.
Internet access to delivery information is not available on mail addressed to APOs and FPOs.

SENDER: COMPLETE THIS SECTION

- Complete items 1, 2, and 3. Also complete item 4 if Restricted Delivery is desired.
- Print your name and address on the reverse so that we can return the card to you.
- Attach this card to the back of the mailpiece, or on the front if space permits.

1. Article Addressed to:

JUN 06 2012

LISA TUCKER

PO BOX 265

WICKENBURG, AZ 85358-0265

931(RE) AMC412818

2. Article Number

(Transfer from service label)

7005 3110 0000 2181 1044

COMPLETE THIS SECTION ON DELIVERY

A. Signature

X

B. Received by (Printed Name)

LISA TUCKER

☐ Agent☐ Addressee

C. Date of Delivery

D. Is delivery address different from item 1? ☐ Yes


If YES, enter delivery address below

☐ No

3. Service Type

☒ Certified Mail☐ Express Mail☐ Registered☒ Return Receipt for Merchandise☐ Insured Mail☐ C.O.D.

4. Restricted Delivery? (Extra Fee)

☐ Yes

UNITED STATES POSTAL SERVICE



First-Class Mail
Postage & Fees Paid
USPS
Permit No. G-10

2012 JUN 17 PM 2:28

PHOENIX, ARIZONA

RECEIVED
PHOENIX, ARIZONA
STATE OFFICE

- Sender: Please print your name, address, and ZIP+4 in this box •

AZ
933
AZ
931

U.S. DEPARTMENT OF THE INTERIOR
BUREAU OF LAND MANAGEMENT
ARIZONA STATE OFFICE
ONE NORTH CENTRAL AVE. SUITE 800
PHOENIX, ARIZONA 85004-4427





UNITED STATES
DEPARTMENT OF THE INTERIOR
BUREAU OF LAND MANAGEMENT
ARIZONA STATE OFFICE
ONE NORTH CENTRAL AVENUE, SUITE 800
PHOENIX, ARIZONA 85004-4427

In Reply Refer To:
AMC 412818
(AZ9310) RE

June 06, 2012

SENT VIA FEDERAL EXPRESS

Memorandum

To: Board of Land Appeals, Office of the Secretary

From: Deputy State Director, Resources Division

Subject: Transmitting Appeal of: LISA TUCKER

Kind of Application: Mining Claim Decision for AMC412819-AMC412821

Referring to the above-cited case, I am transmitting a notice of an appeal from the decision of the

Lands and Minerals Adjudication & Withdrawals Department dated May 01, 2012

- ☒ There are no conflicting cases of record.
- ☐ The conflicting cases shown on the status sheet have been properly noted as to the appeal and favorable action thereon suspended pending final action on the appeal.
- ☐ The records of the conflicting or reference cases identified below are transmitted herewith for use in connection with the appeal.


Julie A. Decker

Point of Contact: Rod Ebert, AZ9310
602-417-9397

Return Case files to address listed above.

Enclosure (copy of decision)

cc: BLM; Lisa Tucker; Field Solicitor: John Gaudio



UNITED STATES
DEPARTMENT OF THE INTERIOR
BUREAU OF LAND MANAGEMENT
ARIZONA STATE OFFICE
ONE NORTH CENTRAL AVENUE, SUITE 800
PHOENIX, ARIZONA 85004-4427

In Reply Refer To:
AMC 412818
(AZ9310) RE

RE 6-6-12
RHeick 6/6/12
Heick 6/6/12
acting DSD

June 06, 2012

SENT VIA FEDERAL EXPRESS

Memorandum

To: Board of Land Appeals, Office of the Secretary

From: Deputy State Director, Resources Division

Subject: Transmitting Appeal of: LISA TUCKER

Kind of Application: Mining Claim Decision for AMC412819-AMC412821

Referring to the above-cited case, I am transmitting a notice of an appeal from the decision of the

Lands and Minerals Adjudication & Withdrawals Department dated May 01, 2012

- ☒ There are no conflicting cases of record.
- ☐ The conflicting cases shown on the status sheet have been properly noted as to the appeal and favorable action thereon suspended pending final action on the appeal.
- ☐ The records of the conflicting or reference cases identified below are transmitted herewith for use in connection with the appeal.

/S/ Kelly Castillo

For, Julie A. Decker

Point of Contact: Rod Ebert, AZ9310
602-417-9397

Return Case files to address listed above.

Enclosure (copy of decision)

cc: BLM; Lisa Tucker; Field Solicitor: John Gaudio



United States Department of the Interior

OFFICE OF HEARINGS AND APPEALS

Interior Board of Land Appeals
801 N. Quincy Street, Suite 300
Arlington, Virginia 22203



703-235-3750

703-235-8349 (fax)

May 21, 2012

Appeal of

Lisa Tucker

AMC412818, et al.
Mining Claims


This appeal has been received and docketed under the number IBLA-2012-0189. Please refer to this docket number in any communication, pleading, or other document relating to this appeal.

The Board sends out some orders and decisions by FAX. If you are interested in receiving Orders or Decisions by FAX and your FAX number does not appear on your notice of appeal or other document already filed in regard to this appeal, please provide your FAX number to the Board by sending a FAX to the Board's FAX number (703-235-8349) or by placing it on any document you file with the Board in the future.

Also, please consider including, along with the hard copy of any filing, an electronic copy on either a 3.5-inch floppy diskette or a CD-ROM, in WordPerfect or Microsoft Word format.

The Board's procedural regulations have recently been revised. A copy of the revised regulations may be found at www.oha.doi.gov/about_ibla.htm.

Thank you.


H. Barry Holt
Chief Administrative Judge

RECEIVED
BLM AZ STATE OFFICE
2012 MAY 29 PM 12:16
PHOENIX, ARIZONA


May 18, 2012

To Whom It May Concern:

I, Jenifer Warren (Tucker) authorized and am aware that I am listed as a locator on the location notice for AMC 412350-AMC412356, AMC 412418, AMC 412569-AMC412571, AMC412818-AMC412821, AMC412865, AMC413587, AMC 413919-AMC413921. I have a bonafide interest in these claims and I located the claims independently, for my own self-interest and in good faith. I certify that these claims are in no way being located for the benefit of a company, corporation, or another individual in order to gain additional acreage they are not entitled to in accordance with the law.

Jenifer Warren (Tucker)

SUBSCRIBED AND SWORN TO before me, a Notary Public, this 23 day of May, 2012.

By Jenifer Warren TuckerNotary Public Carl A. LebenMy Commission Expires 3-12-2013

RECEIVED
U.S. DISTRICT COURT
2012 MAY 29 P 12:10
PHOENIX, ARIZONA

May 18, 2012


To Whom It May Concern:

I, Lisa Tucker authorized and am aware that I am listed as a locator on the location notice for AMC 412350-AMC412356, AMC 412418, AMC 412569-AMC412571, AMC412818-AMC412821, AMC412865, AMC413587, AMC 413919-AMC413921. I have a bonafide interest in these claims and I located the claims independently, for my own self-interest and in good faith. I certify that these claims are in no way being located for the benefit of a company, corporation, or another individual in order to gain additional acreage they are not entitled to in accordance with the law.

Lisa Tucker
Lisa Tucker

SUBSCRIBED AND SWORN TO before me, a Notary Public, this 23 day of May, 2012.

By Lisa Tucker
Notary Public Carolina Ramos
My Commission Expires 8/22/15



RECEIVED
MARICOPA COUNTY OFFICE
2012 MAY 29 P 12:10
PHOENIX, ARIZONA

Bureau of Land Management
One N. Central Ave.
Phoenix, AZ 85004

To Whom It May Concern:

Please be advised that I, Dale McAllister, residing at 8187 S. 3200 West, W. Jordan, Utah 84088, do hereby grant Jack and/or Lisa Tucker, Power of Attorney for all my signatory rights regarding any and all mining claims that I am a party to.

Dale McAllister
Dale McAllister

Please be advised that I, Lucille McAllister, residing at 8187 S. 3200 West, W. Jordan, Utah 84088, do hereby grant Jack and/or Lisa Tucker, Power of Attorney for all my signatory rights regarding any and all mining claims that I am a party to.


Lucille McAllister
Lucille McAllister

SUBSCRIBED AND SWORN TO before me, a Notary Public, this 7 day of

July, 2011

Attest Lisa Hernandez
Notary Public [Signature]

My Commission Expires 02/19/2015



RECEIVED
BLM AZ STATE OFFICE
2012 MAR 13 A 10:35
PHOENIX, ARIZONA

RECEIVED
BLM AZ STATE OFFICE
2011 OCT -5 P 12:21
PHOENIX, AZ

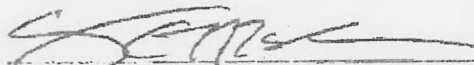
RECEIVED
BLM AZ STATE OFFICE
2011 JUL 27 A 9:39
PHOENIX, ARIZONA

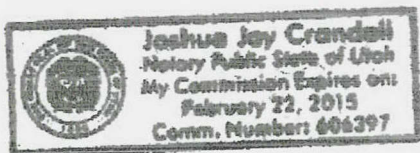
RECEIVED
BLM AZ STATE OFFICE
2012 MAY 29 P 12:10
PHOENIX, ARIZONA

Bureau of Land Management
One N. Central Ave.
Phoenix, AZ 85004

To Whom It May Concern:


Please be advised that I, Steven McAllister, residing at 14193 S. Friendship Dr., Herriman, Utah 84096, do hereby grant Jack and/or Lisa Tucker, Power of Attorney for all my signatory rights regarding any and all mining claims that I am a party to.


Steven McAllister



SUBSCRIBED AND SWORN TO before me, a Notary Public, this 19 day of June, 20 11

By JOSHUA CRANDALL

Notary Public 

My Commission Expires 2/22/2015


RECEIVED
BLM AZ STATE OFFICE
2012 MAR 13 A 10:35
PHOENIX, ARIZONA

RECEIVED
BLM AZ STATE OFFICE
2011 JUL 27 A 9:39
PHOENIX, ARIZONA
2012 MAY 29 P 12:10
PHOENIX, ARIZONA

May 18, 2012

To Whom It May Concern:

I, Steven McAllister authorized and am aware that I am listed as a locator on the location notice for AMC 412350-AMC 412356, AMC 412418, AMC 412569-AMC 412571, AMC 412818-AMC 412821, AMC 412865, AMC 413587, AMC 413919-AMC 413921. I have a bonafide interest in these claims and I located the claims independently, for my own self-interest and in good faith. I certify that these claims are in no way being located for the benefit of a company, corporation, or another individual in order to gain additional acreage they are not entitled to in accordance with the law.


Steven McAllister


SUBSCRIBED AND SWORN TO before me, a Notary Public, this 21 day of

May, 2012.

By: Steven McAllister

Notary Public Jessica Robinson

My Commission Expires 2/1/2015



RECEIVED
BLM STATE OFFICE
2012 MAY 29 P 12:10
PICTURE, ARIZONA

May 18, 2012

To Whom It May Concern:

I, Lucille McAllister authorized and am aware that I am listed as a locator on the location notice for AMC 412350-AMC412356, AMC 412418, AMC 412569-AMC412571, AMC412818-AMC412821, AMC412865, AMC413587, AMC 413919-AMC413921. I have a bonafide interest in these claims and I located the claims independently, for my own self-interest and in good faith. I certify that these claims are in no way being located for the benefit of a company, corporation, or another individual in order to gain additional acreage they are not entitled to in accordance with the law.

Lucille McAllister
Lucille McAllister


SUBSCRIBED AND SWORN TO before me, a Notary Public, this 23 day of

May, 2012.

By Lucille McAllister

Notary Public Caroline Rames

My Commission Expires 9/22/15



FILED MAY 29 2012

2012 MAY 29 P 12:10

RECEIVED
STATE OFFICE

2012-189

RECEIVED

RM MAY 21 2012 Ho
Board of Land Appeals

May 7, 2012

Re: AMC 412819, 412820, 412821
Cactus Needle, Could Be, Gold Gulch

To Whom It May Concern:

I just received a letter from Rebecca Heick (Rod Ebert) nullifying the above referenced claims due to portions of the claims not being open for mineral entry.

If you look at the map furnished at the time of claim filing, it clearly shows that the portion of AMC 412820 which is private land is shown, AMC 412819 patented land is shown on the map, AMC 412821 the land not open is clearly defined.

I request a reversal of this decision based on the fact that all portions of these claims not available were clearly shown at the time of filing these claims.

I also request a stay while this decision is being pondered as the cost of refiling these claims is expensive.

Thank you for your attention in this matter.

Sincerely,



Lisa Tucker
PO Box 265
Wickenburg, AZ 85358

copies to: Rebecca Heick and Rod Ebert, BLM Phoenix, AZ
Office of Field Solicitor
Office of Hearings and Appeals

County Recordation Information:

JACK Tucker
P.O. Box 265
Wickenburg, AZ 85378

RECEIVED

RM MAY 21 2012 H0

Board of Land Appeals

NOTICE OF MINING CLAIM LOCATION

1. TYPE OF NOTICE: ☒ Location ☐ Amendment ☐ Relocation
2. TYPE OF CLAIM OR SITE: ☒ Placer ☐ Lode ☐ Millsite ☐ Tunnel site
3. The name, address and telephone number of the name(s) to be considered owner(s)
PLEASE PRINT (show additional owners on attached sheet)

Name: JACK TUCKER
Address: P.O. Box 265
City/State/Zip Code: WICKENBURG, AZ 85378
Telephone Number (include area code): 928.231.7028
4. The name of the claim: CACTUS NEEDLE
5. The date of location is: 9/30/11
6. The claim is 2640 feet long and 2640 feet wide. The distance from the location monument to each end of the claim is 2640 feet in a NORTH direction and 2640 feet in a EAST direction.
7. The NE corner of the claim is Ø
from a survey monument or permanent natural object described as SECTION MARKER
8. The general course of the claim is from the NORTH to the South
9. The location of the claim is in Section(s) 22, Quarter Section(s) NE
Township(s) 4N, Range(s) 13W, Gila and Salt
River Meridian, LA PAZ County, State of Arizona.
10. Is the claim filed under Public Law 359? ☐ yes ☒ no
11. Monument types are 1 X 1 WOOD POST

Date

9/30/11

Signature

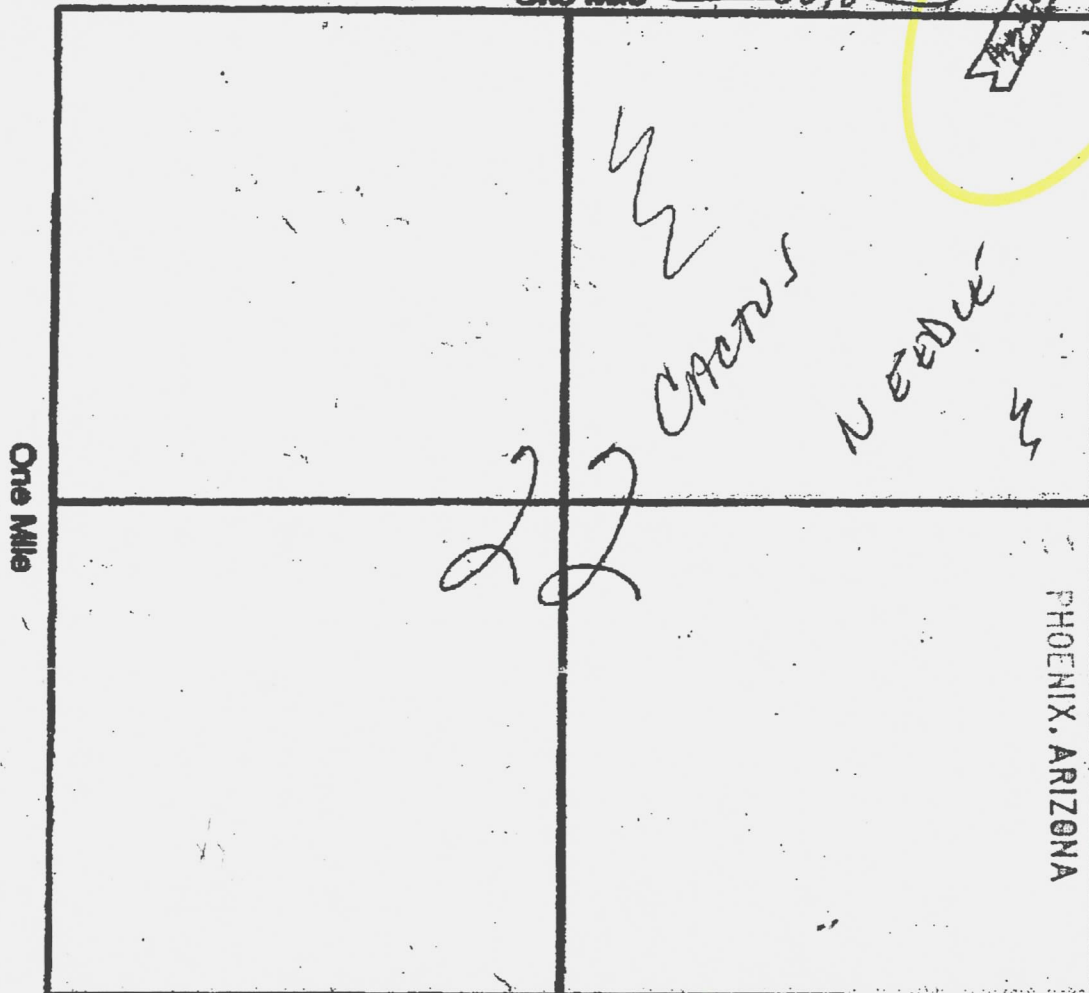
[Signature]☒ Locator☐ Agent Only

PLAN OF MINING CLAIM LOCATION

- The name of the claim is CACTUS NEEDLE
- The NE corner of the claim is 0 feet in a 0 direction to a survey monument or permanent object as described as SECTION MARKER
- The type of location monument is 1 X 1 WOOD POST
- The bearing and distance between the corners of the claim are beginning at the NE corner of the claim, 2640 feet in a SOUTH direction to the SE corner, then 2640 feet in a WEST direction to the SW corner, then 2640 feet in a NORTH direction to the NW corner, then 2640 feet in a EAST direction to the point of beginning.
- Please indicate the distance and bearings between claim corners and a recognized survey monument or landmark. Indicate the distance from the location monument to each end of the claim.

One Inch = One Thousand Feet

One Mile


 NORTH
 ANCH 12819

 RECEIVED
 BLM AZ STATE OFFICE

 640 Acres
 2011 DEC 21 P 3:37

 Section 222 Quarter Section NE Range 13W
 Township 4N G&SR Meridian LA County, Arizona
Date 9/30/11Signature [Signature]

County Recordation Information:


JACK TUCKER
P.O. Box 265
Wickenburg, AZ 85358

NOTICE OF MINING CLAIM LOCATION

PHOENIX, ARIZONA

2011 DEC 21 PM 3:37

RECEIVED
BLM AZ STATE OFFICE


1. TYPE OF NOTICE: ☒ Location ☐ Amendment ☐ Relocation
2. TYPE OF CLAIM OR SITE: ☒ Placer ☐ Lode ☐ Millsite ☐ Tunnel site
3. The name, address and telephone number of the name(s) to be considered owner(s)
PLEASE PRINT (show additional owners on attached sheet)
Name: JACK TUCKER
Address: P.O. Box 265
City/State/Zip Code: Wickenburg, AZ 85358
Telephone Number (include area code): 928.231.7028
4. The name of the claim: COULD BE
5. The date of location is: 9/30/11
6. The claim is 2640 feet long and 2640 feet wide. The distance from the location monument to each end of the claim is 2640 feet in a South direction and 2640 feet in a West direction.
7. The SW corner of the claim is 
from a survey monument or permanent natural object described as SECTION MARKER
8. The general course of the claim is from the North to the South
9. The location of the claim is in Section(s) 4, Quarter Section(s) SW, Township(s) 4N, Range(s) 13W, Gila and Salt River Meridian, LA PAZ County, State of Arizona.
10. Is the claim filed under Public Law 359? ☐ yes ☒ no
11. Monument types are 1 X 1 WOOD POST

ANCH 820

Date

9/30/11

Signature

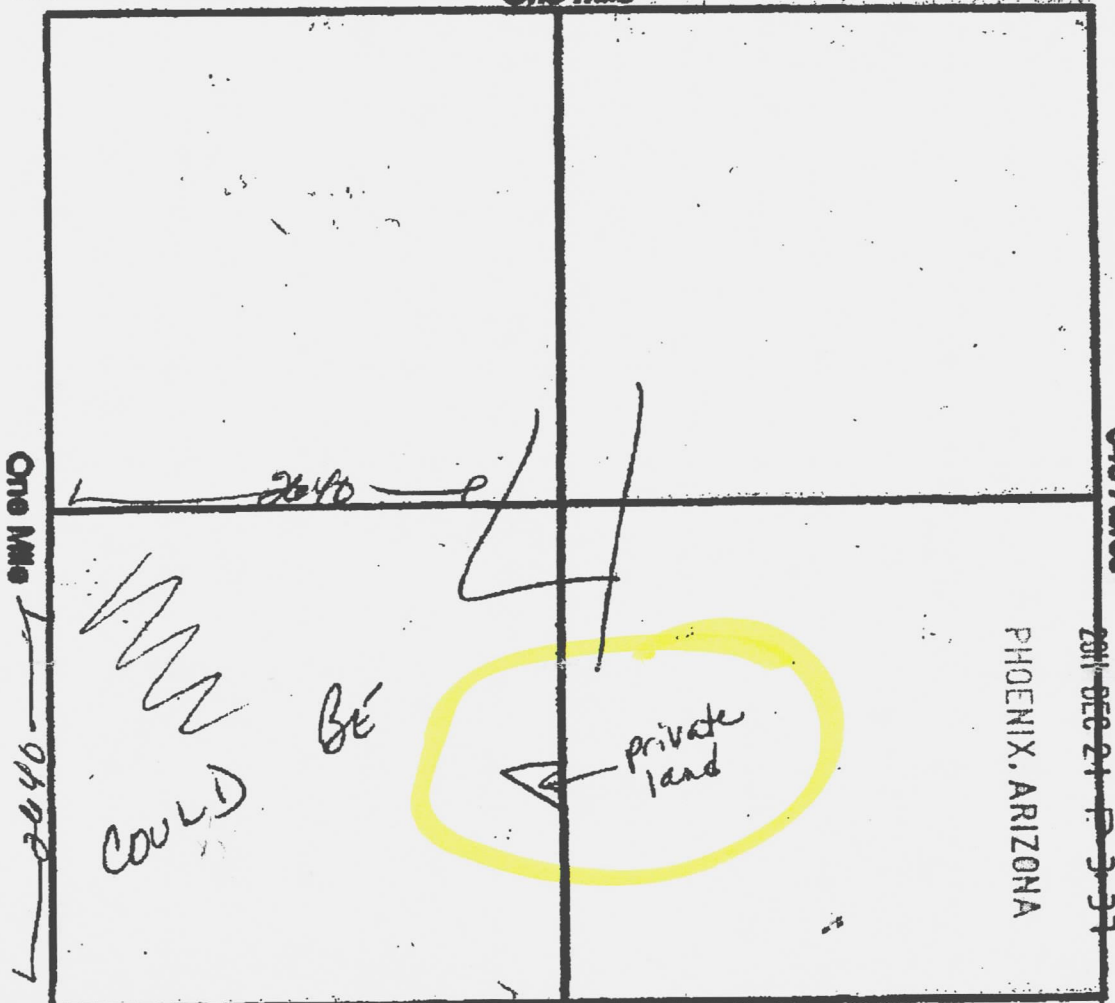
Locator
Agent Only

MAP OF MINING CLAIM LOCATION

1. The name of the claim is COULD BE
2. The SW corner of the claim is 0 feet in a 0 direction to a survey monument or permanent object as described as SECTION MARKER
3. The type of location monument is 1 X 1 WOOD POST
4. The bearing and distance between the corners of the claim are beginning at the SW corner of the claim, 2040 feet in a NORTH direction to the NW corner, then 2040 feet in a EAST direction to the NE corner, then 2040 feet in a WEST direction to the NW corner, then 2040 feet in a SOUTH direction to the point of beginning.
5. Please indicate the distance and bearings between claim corners and a recognized survey monument or landmark. Indicate the distance from the location monument to each end of the claim.

One Inch = One Thousand Feet

One Mile



AMC412820

RECEIVED
BLM AZ STATE OFFICE

Section 4 Quarter Section SW Range 13W
Township 4N G&SR Meridian, LA PAZ County, Arizona:

Date 9/30/14Signature [Signature]

County Recordation Information:

JACK TUCKER
P.O. Box 265
Wickenburg, AZ 85358

NOTICE OF MINING CLAIM LOCATION

1. TYPE OF NOTICE: ☒ Location ☐ Amendment ☐ Relocation
2. TYPE OF CLAIM OR SITE: ☒ Placer ☐ Lode ☐ Millsite ☐ Tunnelsite
3. The name, address and telephone number of the name(s) to be considered owner(s) is:
PLEASE PRINT (show additional owners on attached sheet)
Name: JACK TUCKER
Address: P.O. Box 265
City/State/Zip Code: Wickenburg, AZ 85358
Telephone Number (include area code): 728.231.7048
4. The name of the claim: GOLD GULCH
5. The date of location is: 9/30/11
6. The claim is 2640 feet long and 2640 feet wide. The distance from the location monument to each end of the claim is 2640 feet in a NORTH direction and 2640 feet in a WEST direction.
7. The NW corner of the claim is 0
from a survey monument or permanent natural object described as SECTION MARKER
8. The general course of the claim is from the NORTH to the South
9. The location of the claim is in Section(s) 4, Quarter Section(s) NW, Township(s) 4N, Range(s) 13W, Gila and Salt River Meridian, LA PAZ County, State of Arizona.
10. Is the claim filed under Public Law 359? ☐ yes ☒ no
11. Monument types are 1 x 1 wood post

Date

9/30/11

Signature

[Signature]

SDLocator

☐ Agent Only

RECEIVED
BLM STATE OFFICE
2011 DEC 2 P 3 37
PHOENIX, ARIZONA

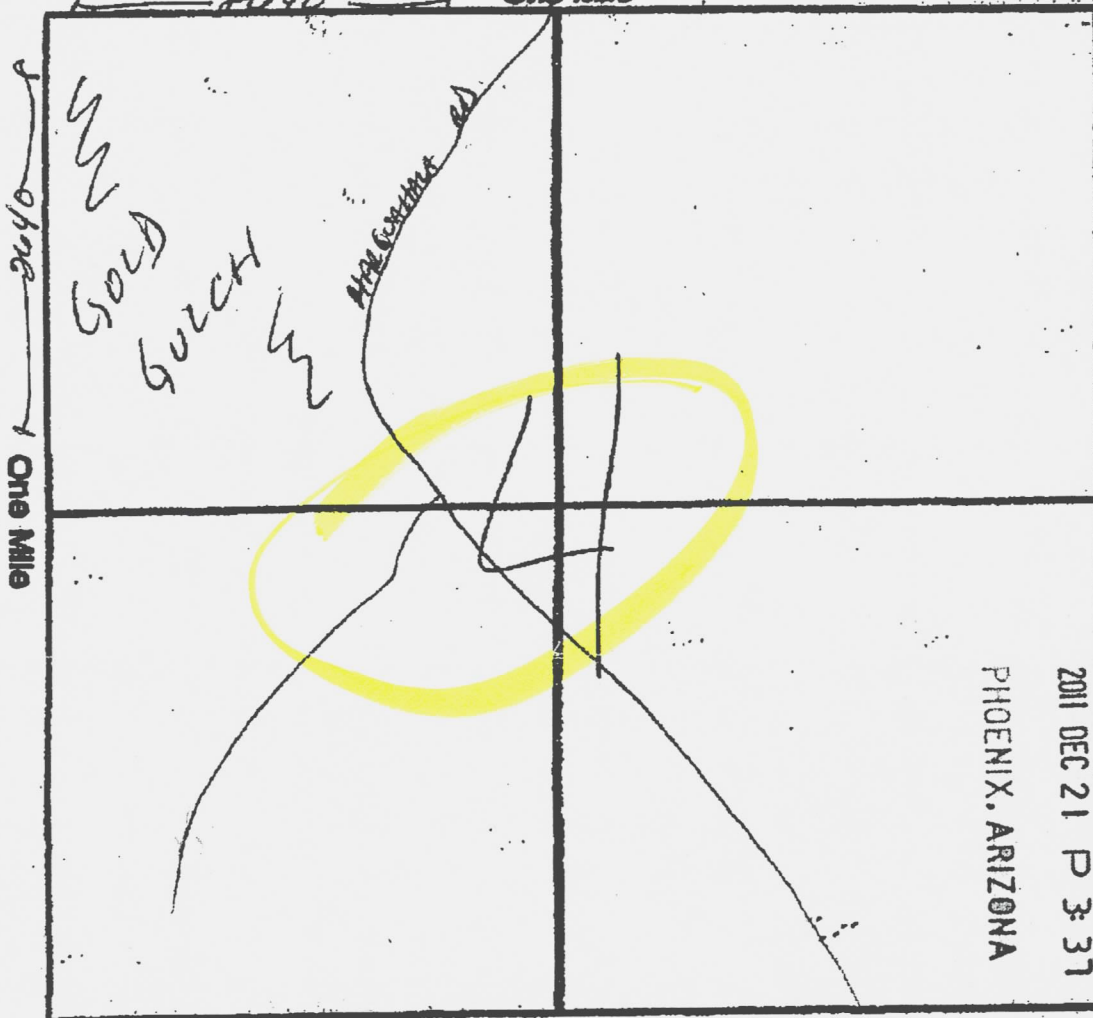
ARCH 128211

MAP OF MINING CLAIM LOCATION

1. The name of the claim is GOLD GULCH
2. The NW corner of the claim is 0 feet in a 0 direction to a survey monument or permanent object as described as SECTION MARKER
3. The type of location monument is 1 X 1 WOOD POST
4. The bearing and distance between the corners of the claim are beginning at the NW corner of the claim, 2640 feet in a EAST direction to the NE corner, then 2640 feet in a SOUTH direction to the SE corner, then 2640 feet in a WEST direction to the SW corner, then 2640 feet in a NORTH direction to the point of beginning.
5. Please indicate the distance and bearings between claim corners and a recognized survey monument or landmark. Indicate the distance from the location monument to each end of the claim.

One Inch = One Thousand Feet

One Mile



Section 4 Quarter Section NW Range 13N
Township 4N G&SR Meridian, LA P42 County, Arizona

Date 9/30/11Signature [Signature]

LA PAZ COUNTY

6 (591a)	5 (616a)	4 (611a) AMC 412820	3 (485a) Lot 1788 (MS) A 392 231 45243 D/C	2 (612a) PNX 075582 SX Walver All Mls	1 (610a)
7 (613a)	8	9 (636a)	10 (580a)	11	12
18 (614a)	17	16 PNX 077478 SX Walver All Mls	15	14 (634a) Lot 1078 S (MS) A 6.31 23662 D/C	13
19 (614a)	20	21	20 AMC 412819	23 (573a)	24
30 (615a)	29	28	27 (594a) MC PHL	26 (638a)	25
31 (615a)	32 PNX 075583 SX Walver All Mls	33 PNX 077478 SX Walver All Mls	34	35	36 PNX 075583 SX Walver All Mls

INDEX TO SEGREGATED TRACTS				
RESURVEY		ORIGINAL SURVEY		
TRACT NO.	T	R	SEC	SUBSECTION
1	1	1	1	1
2	1	1	2	1
3	1	1	3	1
4	1	1	4	1
5	1	1	5	1
6	1	1	6	1
7	1	1	7	1
8	1	1	8	1
9	1	1	9	1
10	1	1	10	1
11	1	1	11	1
12	1	1	12	1
13	1	1	13	1
14	1	1	14	1
15	1	1	15	1
16	1	1	16	1
17	1	1	17	1
18	1	1	18	1
19	1	1	19	1
20	1	1	20	1
21	1	1	21	1
22	1	1	22	1
23	1	1	23	1
24	1	1	24	1
25	1	1	25	1
26	1	1	26	1
27	1	1	27	1
28	1	1	28	1
29	1	1	29	1
30	1	1	30	1
31	1	1	31	1
32	1	1	32	1
33	1	1	33	1
34	1	1	34	1
35	1	1	35	1
36	1	1	36	1
37	1	1	37	1
38	1	1	38	1
39	1	1	39	1
40	1	1	40	1
41	1	1	41	1
42	1	1	42	1
43	1	1	43	1
44	1	1	44	1
45	1	1	45	1
46	1	1	46	1
47	1	1	47	1
48	1	1	48	1
49	1	1	49	1
50	1	1	50	1
51	1	1	51	1
52	1	1	52	1
53	1	1	53	1
54	1	1	54	1
55	1	1	55	1
56	1	1	56	1
57	1	1	57	1
58	1	1	58	1
59	1	1	59	1
60	1	1	60	1
61	1	1	61	1
62	1	1	62	1
63	1	1	63	1
64	1	1	64	1
65	1	1	65	1
66	1	1	66	1
67	1	1	67	1
68	1	1	68	1
69	1	1	69	1
70	1	1	70	1
71	1	1	71	1
72	1	1	72	1
73	1	1	73	1
74	1	1	74	1
75	1	1	75	1
76	1	1	76	1
77	1	1	77	1
78	1	1	78	1
79	1	1	79	1
80	1	1	80	1
81	1	1	81	1
82	1	1	82	1
83	1	1	83	1
84	1	1	84	1
85	1	1	85	1
86	1	1	86	1
87	1	1	87	1
88	1	1	88	1
89	1	1	89	1
90	1	1	90	1
91	1	1	91	1

FOR ORDERS AFFECTING DISPOSAL OR USE OF
UNIDENTIFIED LANDS WITHDRAWN FOR CLASSIFICATION,
MINERALS, WATER AND/OR OTHER PUBLIC PURPOSES,
REFER TO BOOKS OF MISCELLANEOUS DOCUMENTS.

PROTRACTION DIAGRAM NO. 15

TEST NO 5

GRAZING LIST NO 2

1175 164 NE
165 NW
166 SE

SCALE in chains

WARNING STATEMENT
This plot is the Bureau's record of flow, and should be used only as a graphic display of the monthly survey data. Minor errors herein do not reflect little changed which may have been effected by local movements of rivers or other bodies of water. Refer to the cadastral surveys for official survey information.

CURRENT TO
5-28-2002

GS
T 4 N
13 W

AMC412819
placer claim
lands open to
mining

AMC 412820
placer claim
lands open to
mining

☐ AMC 412821
placer claim
lands open to
mining

AMC 412819-821
placer claim lands
null and void -
private lands and minerals



United States Department of the Interior

BUREAU OF LAND MANAGEMENT

Arizona State Office

One North Central Avenue, Suite 800

Phoenix, Arizona 85004-4427

www.blm.gov/az/



May 1, 2012

3800 (9310) RE
AMC412818

CERTIFIED MAIL – RETURN RECEIPT REQUESTED 7011 2970 0001 8020 6017

DECISION

Jack Tucker, Lisa Tucker
P.O. Box 265
Wickenburg, AZ 85358-0265

:
:

This Decision Affects the Claims
Shown in the Block Below.

AMC412819, AMC412820, AMC412821
Cactus Needle, Could Be, Gold Gulch

Mining Claim(s) Declared Null and Void In Part

Pursuant to Title 43 Code of Federal Regulations (CFR) 3832.1, this office received your notice(s) of location for recordation of mining claims. The mining claim(s) listed above is/are hereby declared null and void in part.

Portions of the mining claim(s) listed above lie on land that is not open to location. The claims are partially located on land that is patented and therefore not open to location. The Federal Government does not administer the surface or subsurface estate.

Therefore, those portions of the claims listed above that lie within the lands not open to location are hereby declared null and void. A copy of the Master Title Plat is enclosed for reference.

This decision may be appealed to the Interior Board of Land Appeals, Office of the Secretary, in accordance with the regulations contained in 43 CFR, Part 4 and the enclosed Form 1842-1. If an appeal is taken, your notice of appeal must be filed in this office (at the above address) within 30 days from receipt of this decision. The appellant has the burden of showing that the decision appealed from is in error.

If you wish to file a petition pursuant to regulation 43 CFR 4.21 (58 FR 4939, January 19, 1993) or 43 CFR 2804.1 for a stay of the effectiveness of this decision during the time that your appeal is being reviewed by the Board, the petition for a stay must accompany your notice of appeal. A petition for a stay is required to show sufficient justification based on the standards listed below. Copies of the notice of appeal and petition for a stay **must** also be submitted to each party named in this decision and to the Interior Board of Land Appeals and to the appropriate Office of the Solicitor (see 43 CFR 4.413) at the same time the original documents are filed with this office. If you request a stay, you have the burden of proof to demonstrate that a stay should be granted.

Standards for Obtaining a Stay

Except as otherwise provided by law or other pertinent regulation, a petition for a stay of a decision pending appeal shall show sufficient justification based on the following standards:

- (1) The relative harm to the parties if the stay is granted or denied,
- (2) The likelihood of the appellant's success on the merits,
- (3) The likelihood of immediate and irreparable harm if the stay is not granted, and
- (4) Whether the public interest favors granting the stay.

If additional information is required, please contact Rod Ebert at 602-417-9397. Please include your AMC serial number(s) on all correspondence.



Rebecca Heick
Group Administrator
Lands and Minerals

Enclosures

P.O. Box 265
Wickenburg, AZ 85358

CERTIFIED MAIL™



7011 2970 0002 5068 7548



UNITED STATES
POSTAL SERVICE



0000

22203

U.S. POSTAGE
PAID
CONGRESS, AZ
85332
MAY 18, 12
AMOUNT

\$5.95

00045830-01

Dept. of the Interior
Office of Hearings & Appeals
Interior Board of Land Appeals
801 N. Quincy St.
MS 300-DC
Arlington, VA 22203

PLACE STICKER AT TOP OF ENVELOPE TO THE RIGHT
OF THE RETURN ADDRESS, FOLD AT DOTTED LINE

P.O. Box 265
Wickenburg, AZ 85318

CERTIFIED MAIL™



7011 2970 0002 5069 1170

Rod Ebert
BLM
One N. Central Ave.
Suite 800
PHX, AZ 85004



0000



85004

2012 MAY 21 PM 3:03

U.S. POSTAGE
PAID
CONGRESS, AZ
85332
MAY 18, 12
AMOUNT

\$5.95

00045830-01

RECEIVED
BLM AZ STATE OFFICE

May 7, 2012

RECEIVED

JUN 07 2012

Re: AMC 412819, 412820, 412821

Cactus Needle, Could Be, Gold Gulch Board of Land Appeals

To Whom It May Concern:

I just received a letter from Rebecca Heck (Rod Ebert) nullifying the above referenced claims due to portions of the claims not being open for mineral entry.

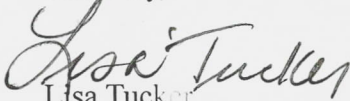
If you look at the map furnished at the time of claim filing, it clearly shows that the portion of AMC 412820 which is private land is shown, AMC 412819 patented land is shown on the map, AMC 412821 the land not open is clearly defined.

I request a reversal of this decision based on the fact that all portions of these claims not available were clearly shown at the time of filing these claims.

I also request a stay while this decision is being pondered as the cost of refiling these claims is expensive.

Thank you for your attention in this matter.

Sincerely,



Lisa Tucker
PO Box 265

Wickenburg, AZ 85358

RECEIVED
BLM AZ STATE OFFICE
2012 MAY 21 PM 3:04
PHOENIX, ARIZONA

copies to: Rebecca Heck and Rod Ebert, BLM Phoenix, AZ
Office of Field Solicitor
Office of Hearings and Appeals

County Recordation Information:

JACK Tucker
P.O. Box 265
Wickenburg, AZ 85378

NOTICE OF MINING CLAIM LOCATION

1. TYPE OF NOTICE: ☒ Location ☐ Amendment ☐ Relocation
2. TYPE OF CLAIM OR SITE: ☒ Placer ☐ Lode ☐ Millsite ☐ Tunnel site
3. The name, address and telephone number of the name(s) to be considered owner(s)
PLEASE PRINT (show additional owners on attached sheet)
- Name: JACK TUCKER
- Address: P.O. Box 265
- City/State/Zip Code: WICKENBURG, AZ 85378
- Telephone Number (include area code): 928.231.7828
4. The name of the claim: CACTUS NEEDLE
5. The date of location is: 9/30/11
6. The claim is 2040 feet long and 2040 feet wide. The distance from the location monument to each end of the claim is 2040 feet in a NORTH direction and 2040 feet in a EAST direction.
7. The NE corner of the claim is Ø
from a survey monument or permanent natural object described as SECTION MARKER
8. The general course of the claim is from the NORTH to the South
9. The location of the claim is in Section(s) 22 Quarter Section(s) NE
Township(s) 4N Range(s) 13W Gila and Salt
River Meridian, LA PAZ County, State of Arizona.
10. Is the claim filed under Public Law 359? ☐ yes ☒ no
11. Monument types are 1 X 1 WOOD POST

Date

9/30/11

Signature

[Signature]☒ Locator☐ Agent Only

RECEIVED
M/AZ STATE OFFICE
CLMAZ STATE OFFICE
2011 DEC 21 PM 3:05
PHOENIX, ARIZONA

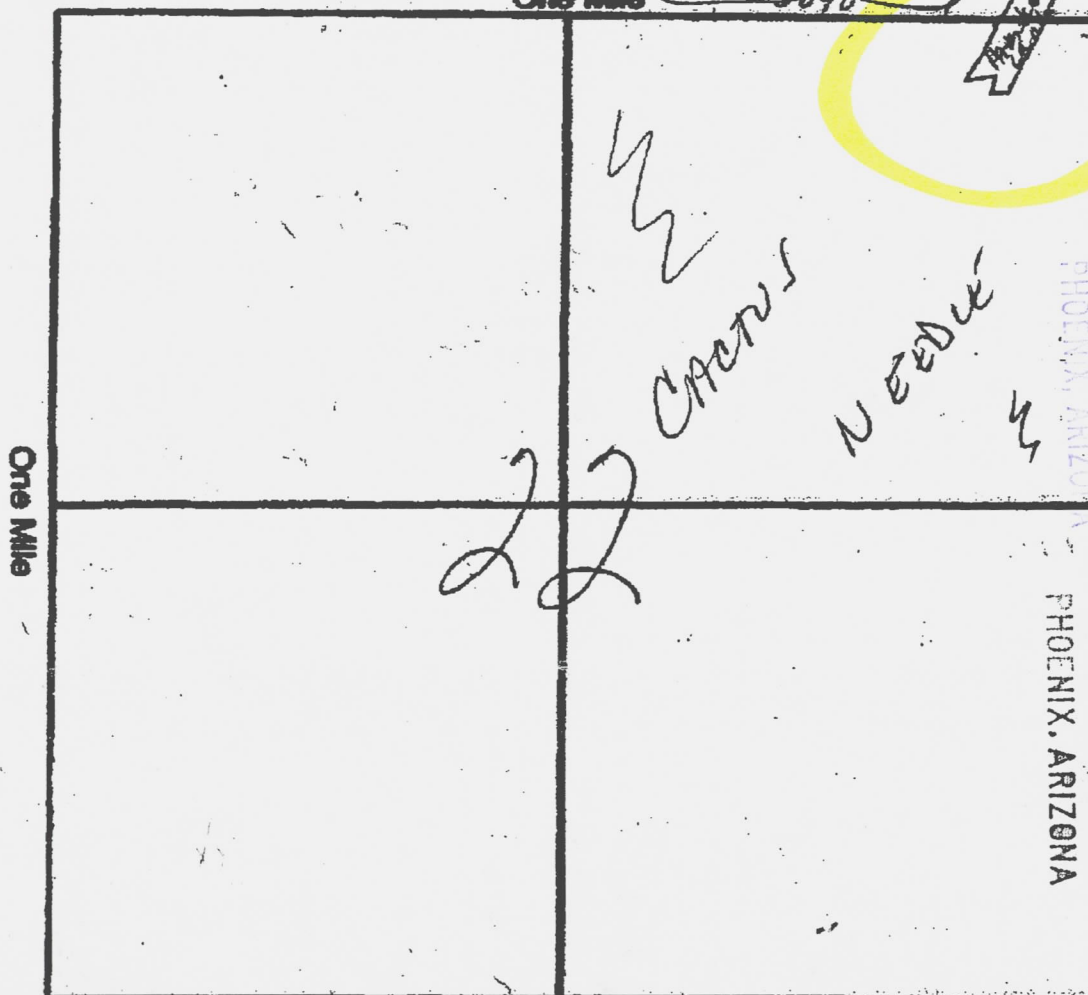
AMC 11289

MAP OF MINING CLAIM LOCATION

1. The name of the claim is CACTUS NEEDLE
2. The NE corner of the claim is 0 feet in a 0 direction to a survey monument or permanent object as described as SECTION MARKER
3. The type of location monument is 1 X 1 WOOD POST
4. The bearing and distance between the corners of the claim are beginning at the NE corner of the claim, 2640 feet in a SOUTH direction to the SE corner, then 2640 feet in a WEST direction to the SW corner, then 2640 feet in a NORTH direction to the NW corner, then 2640 feet in a EAST direction to the point of beginning.
5. Please indicate the distance and bearings between claim corners and a recognized survey monument or landmark. Indicate the distance from the location monument to each end of the claim.

One Inch = One Thousand Feet

One Mile



NORTH



ANC 412819

RECEIVED
BLM AZ STATE OFFICERECEIVED
BLM AZ STATE OFFICE2012 MAY 21 PM 3:08
640 Acres
2011 DEC 21 P 3:37

Section 22, Quarter Section NE, Range 13N
Township 0N, G&SR Meridian, 02 County, Arizona

Date 9/30/11Signature [Signature]

County Recordation Information:

JACK TUCKER
P.O. Box 265
Wickenburg, AZ 85358

NOTICE OF MINING CLAIM LOCATION

PHOENIX, ARIZONA

2011 DEC 21 PM 3:37

RECEIVED
BLMAZ STATE OFFICE

1. TYPE OF NOTICE: ☒ Location ☐ Amendment ☐ Relocation
2. TYPE OF CLAIM OR SITE: ☒ Placer ☐ Lode ☐ Millsite ☐ Tunnel
3. The name, address and telephone number of the name(s) to be considered owner(s).
PLEASE PRINT (show additional owners on attached sheet)
Name: JACK TUCKER
Address: P.O. Box 265
City/State/Zip Code: Wickenburg, AZ 85358
Telephone Number (include area code): 928.231.7028
4. The name of the claim: COULD BE
5. The date of location is: 9/30/11
6. The claim is 2640 feet long and 2640 feet wide. The distance from the location monument to each end of the claim is 2640 feet in a South direction and 2640 feet in a West direction.
7. The SW corner of the claim is O
from a survey monument or permanent natural object described as SECTION MARKER
8. The general course of the claim is from the North to the South
9. The location of the claim is in Section(s) 4, Quarter Section(s) SW, Township(s) 4N, Range(s) 13W, Gila and Salt River Meridian, LA PAZ County, State of Arizona.
10. Is the claim filed under Public Law 359? ☐ yes ☒ no
11. Monument types are 1 X 1 WOOD POST

Date

9/30/11

Signature

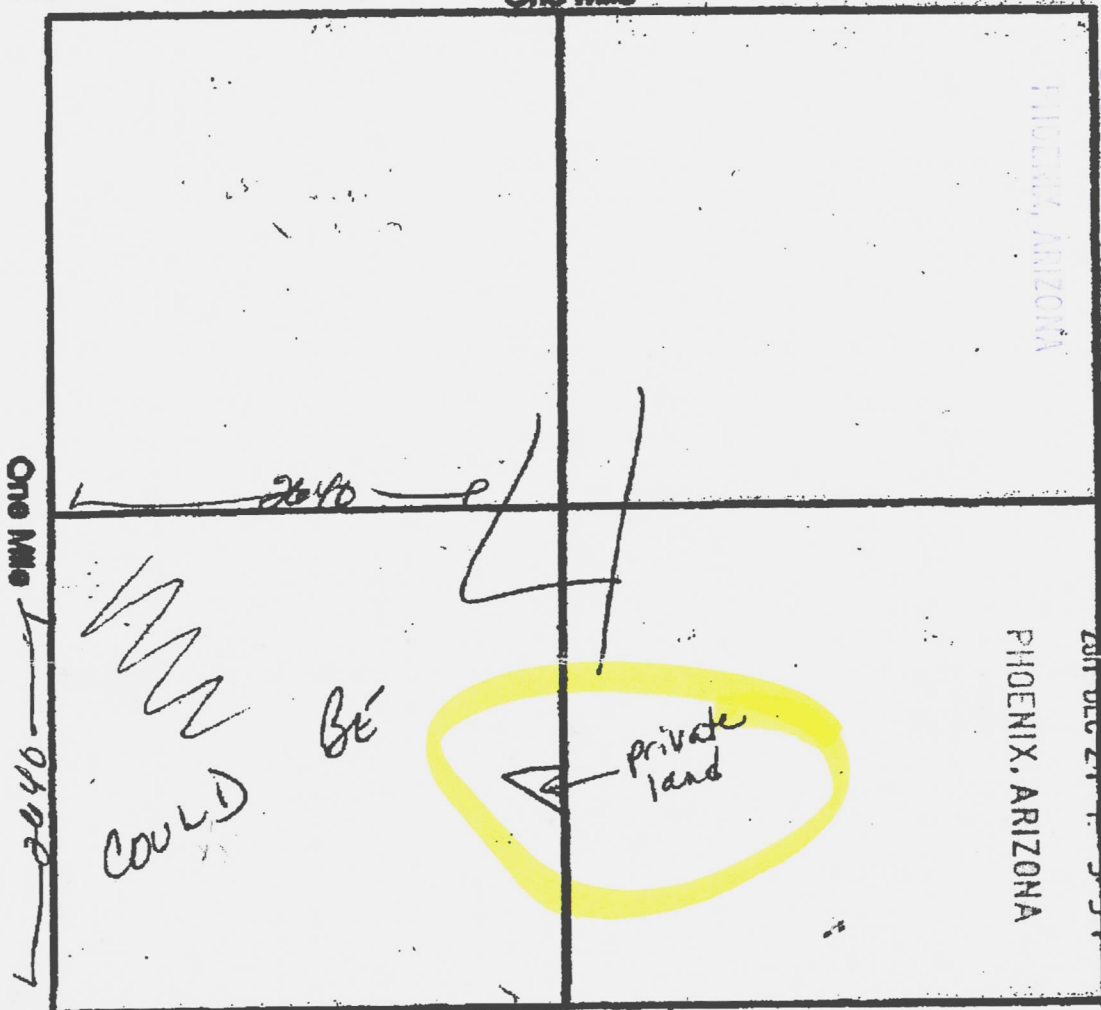
[Signature]☒ Locator
☐ Agent Only

MAP OF MINING CLAIM LOCATION

1. The name of the claim is COULD BE
2. The SW corner of the claim is 0 feet in a 0 direction to a survey monument or permanent object as described as SECTION MARKER
3. The type of location monument is 1 X 1 WOOD POST
4. The bearing and distance between the corners of the claim are beginning at the SW corner of the claim, 2040 feet in a NORTH direction to the NW corner, then 2040 feet in a EAST direction to the NE corner, then 2040 feet in a WEST direction to the NW corner, then 2040 feet in a SOUTH direction to the point of beginning.
5. Please indicate the distance and bearings between claim corners and a recognized survey monument or landmark. Indicate the distance from the location monument to each end of the claim.

One Inch = One Thousand Feet

One Mile

RECEIVED
BLM AZ STATE OFFICE

AMC412820

RECEIVED
BLM AZ STATE OFFICE

Section 4 Quarter Section SW Range 13W
Township 4N G&SR Meridian, LA PAZ County, Arizona

Date 9/30/14Signature [Signature]

County Recordation Information:

JACK TUCKER
P.O. Box 245
Wickenburg, AZ 85358

NOTICE OF MINING CLAIM LOCATION

1. TYPE OF NOTICE: ☒ Location ☐ Amendment ☐ Relocation2. TYPE OF CLAIM OR SITE: ☒ Placer ☐ Lode ☐ Millsite ☐ Tunnelsite3. The name, address and telephone number of the name(s) to be considered owner(s) is:
PLEASE PRINT (show additional owners on attached sheet)

Name:

Address:

City/State/Zip Code:

Telephone Number (include area code):

4. The name of the claim:

5. The date of location is:

6. The claim is 2640 feet long and 2640 feet wide. The distance from the location monument to each end of the claim is 2640 feet in a NORTH direction and 2640 feet in a WEST direction.7. The NW corner of the claim is

from a survey monument or permanent natural object described as

8. The general course of the claim is from the

9. The location of the claim is in Section(s)

Quarter Section(s)

Township(s)

Range(s)

River Meridian, LA PA2 County, State of Arizona.10. Is the claim filed under Public Law 359? ☐ yes ☒ no

11. Monument types are

Date

Signature

SD Locator

Agent Only

RECEIVED
BIA AZ STATE OFFICE
2011 MAY 21 PM 3:05
RECEIVED
BIA AZ STATE OFFICE
2011 DEC 2 PM 3:37
PHOENIX, ARIZONA
PHOENIX, ARIZONA

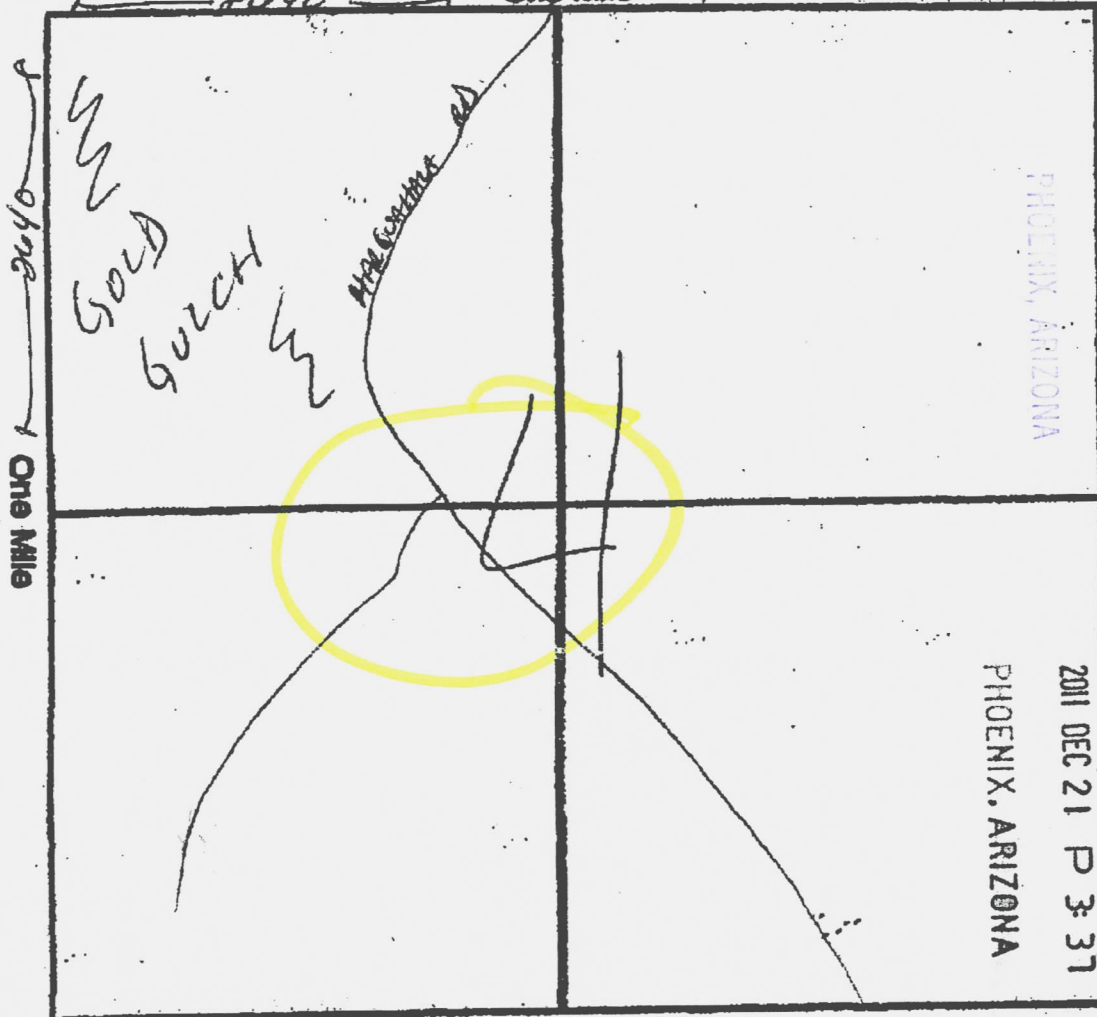
ARCH 1282

MAP OF MINING CLAIM LOCATION

- The name of the claim is GOLD GULCH
- The NW corner of the claim is 0 feet in a 0 direction to a survey monument or permanent object as described as SECTION MARKER
- The type of location monument is 1 X 1 WOOD POST
- The bearing and distance between the corners of the claim are beginning at the NW corner of the claim, 2640 feet in a EAST direction to the NE corner, then 2640 feet in a SOUTH direction to the SE corner, then 2640 feet in a WEST direction to the SW corner, then 2640 feet in a NORTH direction to the point of beginning.
- Please indicate the distance and bearings between claim corners and a recognized survey monument or landmark. Indicate the distance from the location monument to each end of the claim.

One Inch = One Thousand Feet

One Mile



Section 4 Quarter Section NW Range 13N
 Township 4N G&SR Meridian, LA PAZ County, Arizona

Date 9/30/11Signature [Signature]



United States Department of the Interior

BUREAU OF LAND MANAGEMENT
Arizona State Office
One North Central Avenue, Suite 800
Phoenix, Arizona 85004-4427
www.blm.gov/az/



May 1, 2012

3800 (9310) RE
AMC412818

CERTIFIED MAIL – RETURN RECEIPT REQUESTED 7011 2970 0001 8020 6017

DECISION

Jack Tucker, Lisa Tucker
P.O. Box 265
Wickenburg, AZ 85358-0265

:
:

This Decision Affects the Claims
Shown in the Block Below.

AMC412819, AMC412820, AMC412821
Cactus Needle, Could Be, Gold Gulch

Mining Claim(s) Declared Null and Void In Part

Pursuant to Title 43 Code of Federal Regulations (CFR) 3832.1, this office received your notice(s) of location for recordation of mining claims. The mining claim(s) listed above is/are hereby declared null and void in part.

Portions of the mining claim(s) listed above lie on land that is not open to location. The claims are partially located on land that is patented and therefore not open to location. The Federal Government does not administer the surface or subsurface estate.

Therefore, those portions of the claims listed above that lie within the lands not open to location are hereby declared null and void. A copy of the Master Title Plat is enclosed for reference.

This decision may be appealed to the Interior Board of Land Appeals, Office of the Secretary, in accordance with the regulations contained in 43 CFR, Part 4 and the enclosed Form 1842-1. If an appeal is taken, your notice of appeal must be filed in this office (at the above address) within 30 days from receipt of this decision. The appellant has the burden of showing that the decision appealed from is in error.

RECEIVED
BLM AZ STATE OFFICE
2012 MAY 21 PM 3:05
PHOENIX, ARIZONA

RECEIVED
BLM AZ STATE OFFICE
2012 MAY 21 PM 3:05
PHOENIX, ARIZONA

If you wish to file a petition pursuant to regulation 43 CFR 4.21 (58 FR 4939, January 19, 1993) or 43 CFR 2804.1 for a stay of the effectiveness of this decision during the time that your appeal is being reviewed by the Board, the petition for a stay must accompany your notice of appeal. A petition for a stay is required to show sufficient justification based on the standards listed below. Copies of the notice of appeal and petition for a stay **must** also be submitted to each party named in this decision and to the Interior Board of Land Appeals and to the appropriate Office of the Solicitor (see 43 CFR 4.413) at the same time the original documents are filed with this office. If you request a stay, you have the burden of proof to demonstrate that a stay should be granted.

Standards for Obtaining a Stay

Except as otherwise provided by law or other pertinent regulation, a petition for a stay of a decision pending appeal shall show sufficient justification based on the following standards:

- (1) The relative harm to the parties if the stay is granted or denied,
- (2) The likelihood of the appellant's success on the merits,
- (3) The likelihood of immediate and irreparable harm if the stay is not granted, and
- (4) Whether the public interest favors granting the stay.

If additional information is required, please contact Rod Ebert at 602-417-9397. Please include your AMC serial number(s) on all correspondence.




Rebecca Heick
Group Administrator
Lands and Minerals

Enclosures

RECEIVED
BLM AZ STATE OFFICE
2012 MAY 21 PM 3:05
FLAGSTAFF, ARIZONA

P.O. Box 265
Wickenburg, AZ 85318

CERTIFIED MAIL™



7011 2970 0002 5069 1170



0000



85004

2012 MAY 21 PM 3:03

U.S. POSTAGE
PAID
CONGRESS, AZ
85332
MAY 18, '12
AMOUNT

\$5.95

00045830-01

RECEIVED
DENVER STATE OFFICE

Rod Ebert
BLM
One N. Central Ave.
Suite 800
PHX, AZ 85004

P.O. Box 265
Wickburg, AZ 85332

CERTIFIED MAIL™



7011 2970 0002 5068 7524



0000



85004

U.S. POSTAGE
PAID
CONGRESS, AZ
85332
MAY 18, '12
AMOUNT

\$5.95

00045830-01

RECEIVED
BLM AZS
OFFICE

MAY 21 PM 3:04

PHOENIX, ARIZONA

Rebecca Heick
BLM
One N. Central Ave.
Suite 800
PHX, AZ 85004

May 7, 2012

Re: AMC 412819, 412820, 412821
Cactus Needle, Could Be, Gold Gulch

To Whom It May Concern:

I just received a letter from Rebecca Heick (Rod Ebert) nullifying the above referenced claims due to portions of the claims not being open for mineral entry.

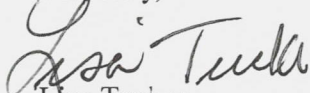
If you look at the map furnished at the time of claim filing, it clearly shows that the portion of AMC 412820 which is private land is shown, AMC 412819 patented land is shown on the map, AMC 412821 the land not open is clearly defined.

I request a reversal of this decision based on the fact that all portions of these claims not available were clearly shown at the time of filing these claims.

I also request a stay while this decision is being pondered as the cost of refiling these claims is expensive.

Thank you for your attention in this matter.

Sincerely,



Lisa Tucker
PO Box 265
Wickenburg, AZ 85358

copies to: Rebecca Heick and Rod Ebert, BLM Phoenix, AZ
Office of Field Solicitor
Office of Hearings and Appeals

RECEIVED
BLM AZ STATE OFFICE
2012 MAY 21 PM 3:03
PHOENIX, ARIZONA

County Recordation Information:

JACK TUCKER
P.O. Box 265
Wickenburg, AZ 85358

NOTICE OF MINING CLAIM LOCATION

1. TYPE OF NOTICE: ☒ Location ☐ Amendment ☐ Relocation
2. TYPE OF CLAIM OR SITE: ☒ Placer ☐ Lode ☐ Millsite ☐ Tunnel site
3. The name, address and telephone number of the name(s) to be considered owner(s)
PLEASE PRINT (show additional owners on attached sheet)
- Name: JACK TUCKER
Address: P.O. Box 265
City/State/Zip Code: Wickenburg, AZ 85358
Telephone Number (include area code): 928.231.7028
4. The name of the claim: CACTUS NEEDLE
5. The date of location is: 9/30/11
6. The claim is 2040 feet long and 2040 feet wide. The distance from the location monument to each end of the claim is 2040 feet in a NORTH direction and 2040 feet in a EAST direction.
7. The NE corner of the claim is Ø
from a survey monument or permanent natural object described as SECTION MARKER
8. The general course of the claim is from the NORTH to the South
9. The location of the claim is in Section(s) 22, Quarter Section(s) NE, Township(s) 4N, Range(s) 13W, Gila and Salt River Meridian, LA PAZ County, State of Arizona.
10. Is the claim filed under Public Law 359? ☐ yes ☒ no
11. Monument types are 1 X 1 WOOD POST

Date

9/30/11

Signature

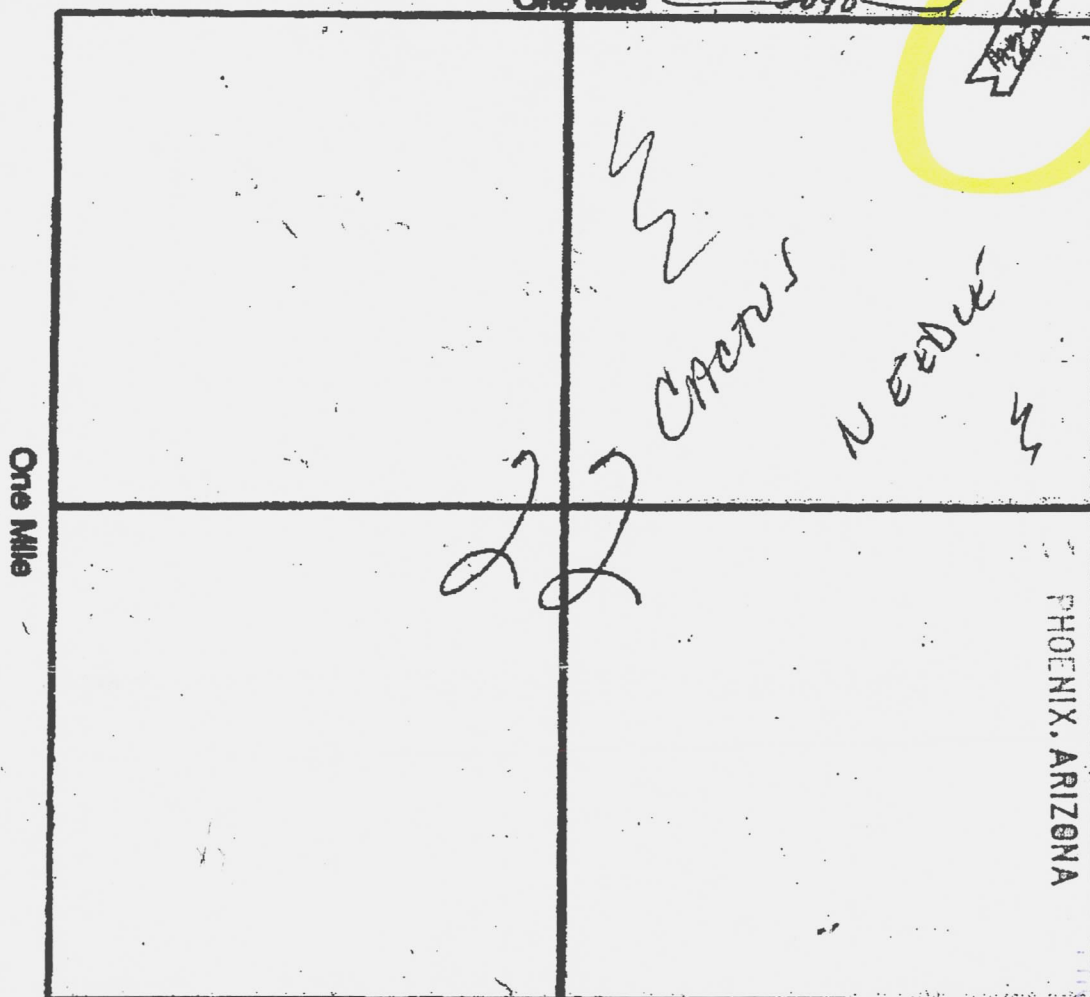
[Signature]☒ Locator☐ Agent Only

MAP OF MINING CLAIM LOCATION

1. The name of the claim is CACTUS NEEDLE
2. The NE corner of the claim is 0 feet in a 0 direction to a survey monument or permanent object as described as SECTION MARKER
3. The type of location monument is 1 X 1 WOOD POST
4. The bearing and distance between the corners of the claim are beginning at the NE corner of the claim, 2640 feet in a SOUTH direction to the SE corner, then 2640 feet in a WEST direction to the SW corner, then 2640 feet in a NORTH direction to the NW corner, then 2640 feet in a EAST direction to the point of beginning.
5. Please indicate the distance and bearings between claim corners and a recognized survey monument or landmark. Indicate the distance from the location monument to each end of the claim.

One Inch = One Thousand Feet

One Mile



Section 22 Quarter Section NE Range 13N
Township 0N G&SR Meridian, LA County, Arizona.

Date 9/30/11Signature [Signature]RECEIVED
BLM AZ STATE OFFICERECEIVED
BLM AZ STATE OFFICE
2012 MAY 01 PM 3:03

County Recordation Information:

JACK TUCKER
P.O. Box 265
Wickenburg, AZ 85358

NOTICE OF MINING CLAIM LOCATION

PHOENIX, ARIZONA

2011 DEC 21 PM 3:37

RECEIVED
BLMAZ STATE OFFICE

1. TYPE OF NOTICE: ☒ Location ☐ Amendment ☐ Relocation
2. TYPE OF CLAIM OR SITE: ☒ Placer ☐ Lode ☐ Millsite ☐ Tunnel site
3. The name, address and telephone number of the name(s) to be considered owner(s).
PLEASE PRINT (show additional owners on attached sheet)

Name: JACK TUCKERAddress: P.O. Box 265City/State/Zip Code: Wickenburg, AZ 85358Telephone Number (include area code): 928.231.7028

4. The name of the claim: COULD BE
5. The date of location is: 9/30/11
6. The claim is 2640 feet long and 2640 feet wide. The distance from the location monument to each end of the claim is 2640 feet in a South direction and 2640 feet in a West direction.
7. The SW corner of the claim is 0
from a survey monument or permanent natural object described as SECTION MARKER
8. The general course of the claim is from the North to the South
9. The location of the claim is in Section(s) 4, Quarter Section(s) SW,
Township(s) 4N, Range(s) 13W, Gila and Salt
River Meridian, LA PAZ County, State of Arizona.
10. Is the claim filed under Public Law 359? ☐ yes ☒ no
11. Monument types are 1 X 1 WOOD POST

Date

9/30/11

Signature

[Signature]Locator
Agent OnlyAMC 11
8/20RECEIVED
BLMAZ STATE OFFICE
DEC 21 2011

County Recordation Information:

JACK TUCKER
P.O. Box 245
Wickenburg, AZ 85358

NOTICE OF MINING CLAIM LOCATION

1. TYPE OF NOTICE: ☒ Location ☐ Amendment ☐ Relocation2. TYPE OF CLAIM OR SITE: ☒ Placer ☐ Lode ☐ Millsite ☐ Tunnelsite3. The name, address and telephone number of the name(s) to be considered owner(s) is:
PLEASE PRINT (show additional owners on attached sheet)

Name:

Address:

City/State/Zip Code:

Telephone Number (include area code):

4. The name of the claim:

5. The date of location is:

6. The claim is 2640 feet long and 2640 feet wide. The distance from the location monument to each end of the claim is 2640 feet in a NORTH direction and 2640 feet in a WEST direction.7. The NW corner of the claim is

from a survey monument or permanent natural object described as

8. The general course of the claim is from the

9. The location of the claim is in Section(s)

Quarter Section(s)

Township(s)

Range(s)

River Meridian,

LA

PAZ

County, State of Arizona.

10. Is the claim filed under Public Law 359?

☐ yes☒ no

11. Monument types are

Date

9/30/11

Signature

[Signature]

SD Locator

☐ Agent OnlyRECEIVED
BLM AZ STATE OFFICE

2012 MAY 21 PM 3:05 LMA STATE OFFICE

PHOENIX, ARIZONA

PHOENIX, ARIZONA

2011 DEC 2 PD 3 37

RECEIVED
BLM AZ STATE OFFICE

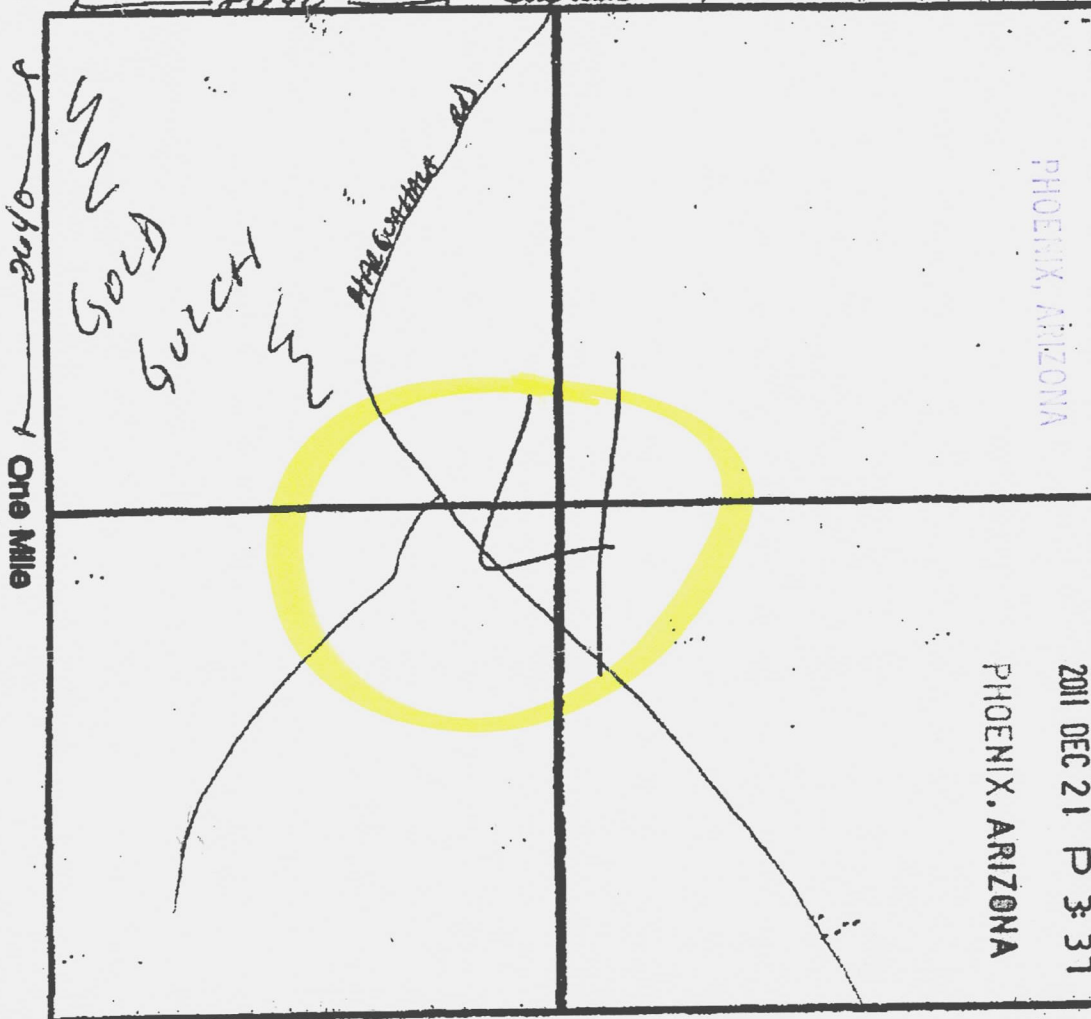
ARCH 128211

MAP OF MINING CLAIM LOCATION

- The name of the claim is GOLD GULCH
- The NW corner of the claim is 0 feet in a 0 direction to a survey monument or permanent object as described as SECTION MARKER
- The type of location monument is 1 X 1 WOOD POST
- The bearing and distance between the corners of the claim are beginning at the NW corner of the claim, 2640 feet in a EAST direction to the NE corner, then 2640 feet in a SOUTH direction to the SE corner, then 2640 feet in a WEST direction to the SW corner, then 2640 feet in a NORTH direction to the point of beginning.
- Please indicate the distance and bearings between claim corners and a recognized survey monument or landmark. Indicate the distance from the location monument to each end of the claim.

One Inch = One Thousand Feet

One Mile



NORTH



AMC 412821

RECEIVED
BLM AZ STATE OFFICE

2012 MAY 21 PM 3:0640 Acres

RECEIVED
BLM AZ STATE OFFICE

2011 DEC 21 P 3:31

PHOENIX, ARIZONA

PHOENIX, ARIZONA

Section 4 Quarter Section NW Range 13N
 Township 4N G&SR Meridian, LA PAZ County, Arizona

Date 9/30/11Signature [Signature]



United States Department of the Interior

BUREAU OF LAND MANAGEMENT
Arizona State Office
One North Central Avenue, Suite 800
Phoenix, Arizona 85004-4427
www.blm.gov/az/



May 1, 2012

3800 (9310) RE
AMC412818

CERTIFIED MAIL – RETURN RECEIPT REQUESTED 7011 2970 0001 8020 6017

DECISION

Jack Tucker, Lisa Tucker
P.O. Box 265
Wickenburg, AZ 85358-0265

:
:

This Decision Affects the Claims
Shown in the Block Below.

AMC412819, AMC412820, AMC412821
Cactus Needle, Could Be, Gold Gulch

Mining Claim(s) Declared Null and Void In Part

Pursuant to Title 43 Code of Federal Regulations (CFR) 3832.1, this office received your notice(s) of location for recordation of mining claims. The mining claim(s) listed above is/are hereby declared null and void in part.

Portions of the mining claim(s) listed above lie on land that is not open to location. The claims are partially located on land that is patented and therefore not open to location. The Federal Government does not administer the surface or subsurface estate.

Therefore, those portions of the claims listed above that lie within the lands not open to location are hereby declared null and void. A copy of the Master Title Plat is enclosed for reference.

This decision may be appealed to the Interior Board of Land Appeals, Office of the Secretary, in accordance with the regulations contained in 43 CFR, Part 4 and the enclosed Form 1842-1. If an appeal is taken, your notice of appeal must be filed in this office (at the above address) within 30 days from receipt of this decision. The appellant has the burden of showing that the decision appealed from is in error.

RECEIVED
BLM AZ STATE OFFICE
2012 MAY 21 PM 3:04
PHOENIX, ARIZONA

If you wish to file a petition pursuant to regulation 43 CFR 4.21 (58 FR 4939, January 19, 1993) or 43 CFR 2804.1 for a stay of the effectiveness of this decision during the time that your appeal is being reviewed by the Board, the petition for a stay must accompany your notice of appeal. A petition for a stay is required to show sufficient justification based on the standards listed below. Copies of the notice of appeal and petition for a stay **must** also be submitted to each party named in this decision and to the Interior Board of Land Appeals and to the appropriate Office of the Solicitor (see 43 CFR 4.413) at the same time the original documents are filed with this office. If you request a stay, you have the burden of proof to demonstrate that a stay should be granted.

Standards for Obtaining a Stay

Except as otherwise provided by law or other pertinent regulation, a petition for a stay of a decision pending appeal shall show sufficient justification based on the following standards:

- (1) The relative harm to the parties if the stay is granted or denied,
- (2) The likelihood of the appellant's success on the merits,
- (3) The likelihood of immediate and irreparable harm if the stay is not granted, and
- (4) Whether the public interest favors granting the stay.

If additional information is required, please contact Rod Ebert at 602-417-9397. Please include your AMC serial number(s) on all correspondence.



Rebecca Heick
Group Administrator
Lands and Minerals


Enclosures

RECEIVED
BLM AZ STATE OFFICE
2012 MAY 21 PM 3:04
PHOENIX, ARIZONA

P.O. Box 265
Wickenburg, Az 85388

PLACE STICKER AT TOP OF ENVELOPE TO THE RIGHT
OF THE RETURN ADDRESS, FOLD AT DOTTED LINE

CERTIFIED MAIL™



7011 2970 0002 5068 7524

Rebecca Heick
BLM
One N. Central Ave.
Suite 800
PHX, Az 85004



0000



85004

MAY 21 PM 3:04

PHOENIX, ARIZONA

U.S. POSTAGE
PAID
CONGRESS, AZ
85332
MAY 18, 12
AMOUNT

\$5.95

00045830-01

RECEIVED
BLM AZS

May 1, 2012

3800 (9310) RE
AMC412818

CERTIFIED MAIL – RETURN RECEIPT REQUESTED 7011 2970 0001 8020 6055

DECISION

Jason Brown
16 Kevin Dale Pl.
Jackson, NJ 08527-4336

:
:
:

This Decision Affects the Claims
Shown in the Block Below.

AMC412819, AMC412820, AMC412821
Cactus Needle, Could Be, Gold Gulch

Mining Claim(s) Declared Null and Void In Part

Pursuant to Title 43 Code of Federal Regulations (CFR) 3832.1, this office received your notice(s) of location for recordation of mining claims. The mining claim(s) listed above is/are hereby declared null and void in part.

Portions of the mining claim(s) listed above lie on land that is not open to location. The claims are partially located on land that is patented and therefore not open to location. The Federal Government does not administer the surface or subsurface estate.

Therefore, those portions of the claims listed above that lie within the lands not open to location are hereby declared null and void. A copy of the Master Title Plat is enclosed for reference.

This decision may be appealed to the Interior Board of Land Appeals, Office of the Secretary, in accordance with the regulations contained in 43 CFR, Part 4 and the enclosed Form 1842-1. If an appeal is taken, your notice of appeal must be filed in this office (at the above address) within 30 days from receipt of this decision. The appellant has the burden of showing that the decision appealed from is in error.

If you wish to file a petition pursuant to regulation 43 CFR 4.21 (58 FR 4939, January 19, 1993) or 43 CFR 2804.1 for a stay of the effectiveness of this decision during the time that your appeal is being reviewed by the Board, the petition for a stay must accompany your notice of appeal. A petition for a stay is required to show sufficient justification based on the standards listed below. Copies of the notice of appeal and petition for a stay **must** also be submitted to each party named in this decision and to the Interior Board of Land Appeals and to the appropriate Office of the Solicitor (see 43 CFR 4.413) at the same time the original documents are filed with this office. If you request a stay, you have the burden of proof to demonstrate that a stay should be granted.

Standards for Obtaining a Stay

Except as otherwise provided by law or other pertinent regulation, a petition for a stay of a decision pending appeal shall show sufficient justification based on the following standards:

- (1) The relative harm to the parties if the stay is granted or denied,
- (2) The likelihood of the appellant's success on the merits,
- (3) The likelihood of immediate and irreparable harm if the stay is not granted, and
- (4) Whether the public interest favors granting the stay.

If additional information is required, please contact Rod Ebert at 602-417-9397. Please include your AMC serial number(s) on all correspondence.

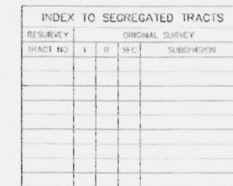
/s/ Rebecca Heick

Rebecca Heick
Group Administrator
Lands and Minerals

Enclosures

REbert:lm:050112

ATTACHMENT FOR
PARTIAL N+V-placer

STATUS OF PUBLIC DOMAIN
LAND AND MINERAL TITLES

This plot is the Bureau's Record of Title, and should be used only as a graphic display of the township survey data. Records herein do not reflect title changes which may have been effected by lateral movements of rivers or other bodies of water. Refer to the cadastral surveys for official survey information.

CURRENT TO	GS	
8-28-2002	PV	T 4 N
	USE	R 13 W

AMC412819-821
placer claim lands
null and void -
private lands and minerals

LA PAZ COUNTY

[illegible]

PROTRACTION DIAGRAM NO 19

DST NO 5

GRAZING DIST NO 2

MDS 364 NE
365 NW
366 SE

SCALE in chains

WARNING STATEMENT
This post is the Bureau's Record of Files, and should be used only as a graphic display of the monthly survey data. Records herein do not reflect filing changes which may have been effected by literal movements of covers or other indices at work. Refer to the enclosed surveys for official survey information.

CURRENT TO	GS	
M 28-2002	PV	T 4 N
	USE	R 13 W

AMC412819
placer claim
lands open to
mining

AMC412820
placer claim
lands open to
mining

AMC412821
placer claim
lands open to
mining

Amc412819-821
placer claim lands
null and void -
private lands and minerals

May 1, 2012

3800 (9310) RE
AMC412818

CERTIFIED MAIL – RETURN RECEIPT REQUESTED 7011 2970 0001 8020 6017

DECISION

Jack Tucker, Lisa Tucker
P.O. Box 265
Wickenburg, AZ 85358-0265

:
:

This Decision Affects the Claims
Shown in the Block Below.

AMC412819, AMC412820, AMC412821
Cactus Needle, Could Be, Gold Gulch

Mining Claim(s) Declared Null and Void In Part

Pursuant to Title 43 Code of Federal Regulations (CFR) 3832.1, this office received your notice(s) of location for recordation of mining claims. The mining claim(s) listed above is/are hereby declared null and void in part.

Portions of the mining claim(s) listed above lie on land that is not open to location. The claims are partially located on land that is patented and therefore not open to location. The Federal Government does not administer the surface or subsurface estate.

Therefore, those portions of the claims listed above that lie within the lands not open to location are hereby declared null and void. A copy of the Master Title Plat is enclosed for reference.

This decision may be appealed to the Interior Board of Land Appeals, Office of the Secretary, in accordance with the regulations contained in 43 CFR, Part 4 and the enclosed Form 1842-1. If an appeal is taken, your notice of appeal must be filed in this office (at the above address) within 30 days from receipt of this decision. The appellant has the burden of showing that the decision appealed from is in error.

If you wish to file a petition pursuant to regulation 43 CFR 4.21 (58 FR 4939, January 19, 1993) or 43 CFR 2804.1 for a stay of the effectiveness of this decision during the time that your appeal is being reviewed by the Board, the petition for a stay must accompany your notice of appeal. A petition for a stay is required to show sufficient justification based on the standards listed below. Copies of the notice of appeal and petition for a stay **must** also be submitted to each party named in this decision and to the Interior Board of Land Appeals and to the appropriate Office of the Solicitor (see 43 CFR 4.413) at the same time the original documents are filed with this office. If you request a stay, you have the burden of proof to demonstrate that a stay should be granted.

Standards for Obtaining a Stay

Except as otherwise provided by law or other pertinent regulation, a petition for a stay of a decision pending appeal shall show sufficient justification based on the following standards:

- (1) The relative harm to the parties if the stay is granted or denied,
- (2) The likelihood of the appellant's success on the merits,
- (3) The likelihood of immediate and irreparable harm if the stay is not granted, and
- (4) Whether the public interest favors granting the stay.

If additional information is required, please contact Rod Ebert at 602-417-9397. Please include your AMC serial number(s) on all correspondence.


/s/ Rebecca Heick

Rebecca Heick
Group Administrator
Lands and Minerals

Enclosures

REbert:lm:050112

UNITED STATES POSTAL SERVICE



First-Class Mail
Postage & Fees Paid
USPS
Permit No. G-10

• Sender: Please print your name, address, and ZIP+4 in this box •


AZ 831

U.S. DEPARTMENT OF THE INTERIOR
BUREAU OF LAND MANAGEMENT
ARIZONA STATE OFFICE
ONE NORTH CENTRAL AVE. SUITE 800
PHOENIX, ARIZONA 85004-4427

PHOENIX, ARIZONA

2012 MAY - 7 AM 7:37

RECEIVED
BLM AZ STATE OFFICE



SENDER: COMPLETE THIS SECTION

Complete items 1, 2, and 3. Also complete item 4 if Restricted Delivery is desired. Print your name and address on the reverse so that we can return the card to you. Attach this card to the back of the mailpiece, or on the front if space permits.

Article Addressed to:

Jack Tucker, Lisa Tucker
P.O. Box 265
Wickenburg, AZ 85358-0265
9310 RE AMC412350, AMC412418,
AMC412569, AMC412818, AMC412865,
AMC413587, AMC413919

COMPLETE THIS SECTION ON DELIVERY

A. Signature

[Signature]

☐ Agent
☐ Addressee

B. Received by (Printed Name)

Lisa Tucker

C. Date of Delivery

5/3

D. Is delivery address different from item 1? ☐ Yes
If YES, enter delivery address below: ☐ No

3. Service Type

☒ Certified Mail ☐ Express Mail
☐ Registered ☒ Return Receipt for Merchandise
☐ Insured Mail ☐ C.O.D.

4. Restricted Delivery? (Extra Fee) ☐ Yes

Article Number
(Transfer from service label)

7011 2970 0001 8020 6109

May 1, 2012

3800 (9310) RE
AMC412818

CERTIFIED MAIL – RETURN RECEIPT REQUESTED 7011 2970 0001 8020 6024

DECISION

Steven Morris, Nicole Morris
1363 W. 16th St.
Tempe, AZ 85281-6210

:
:
:

This Decision Affects the Claims
Shown in the Block Below.

AMC412819, AMC412820, AMC412821
Cactus Needle, Could Be, Gold Gulch

Mining Claim(s) Declared Null and Void In Part

Pursuant to Title 43 Code of Federal Regulations (CFR) 3832.1, this office received your notice(s) of location for recordation of mining claims. The mining claim(s) listed above is/are hereby declared null and void in part.

Portions of the mining claim(s) listed above lie on land that is not open to location. The claims are partially located on land that is patented and therefore not open to location. The Federal Government does not administer the surface or subsurface estate.

Therefore, those portions of the claims listed above that lie within the lands not open to location are hereby declared null and void. A copy of the Master Title Plat is enclosed for reference.

This decision may be appealed to the Interior Board of Land Appeals, Office of the Secretary, in accordance with the regulations contained in 43 CFR, Part 4 and the enclosed Form 1842-1. If an appeal is taken, your notice of appeal must be filed in this office (at the above address) within 30 days from receipt of this decision. The appellant has the burden of showing that the decision appealed from is in error.

If you wish to file a petition pursuant to regulation 43 CFR 4.21 (58 FR 4939, January 19, 1993) or 43 CFR 2804.1 for a stay of the effectiveness of this decision during the time that your appeal is being reviewed by the Board, the petition for a stay must accompany your notice of appeal. A petition for a stay is required to show sufficient justification based on the standards listed below. Copies of the notice of appeal and petition for a stay **must** also be submitted to each party named in this decision and to the Interior Board of Land Appeals and to the appropriate Office of the Solicitor (see 43 CFR 4.413) at the same time the original documents are filed with this office. If you request a stay, you have the burden of proof to demonstrate that a stay should be granted.

Standards for Obtaining a Stay

Except as otherwise provided by law or other pertinent regulation, a petition for a stay of a decision pending appeal shall show sufficient justification based on the following standards:

- (1) The relative harm to the parties if the stay is granted or denied,
- (2) The likelihood of the appellant's success on the merits,
- (3) The likelihood of immediate and irreparable harm if the stay is not granted, and
- (4) Whether the public interest favors granting the stay.

If additional information is required, please contact Rod Ebert at 602-417-9397. Please include your AMC serial number(s) on all correspondence.

/s/ Rebecca Heick
Rebecca Heick
Group Administrator
Lands and Minerals

Enclosures

REbert:lm:050112

UNITED STATES POSTAL SERVICE

First-Class Mail
Postage & Fees Paid
USPS
Permit No. G-10

• Sender: Please print your name, address, and ZIP+4 in this box •

AZ
931

AZ
931

U.S. DEPARTMENT OF THE INTERIOR
BUREAU OF LAND MANAGEMENT
ARIZONA STATE OFFICE
ONE NORTH CENTRAL AVE. SUITE 800
PHOENIX, ARIZONA 85004-4427

PHOENIX, ARIZONA

2012 MAY -7 AM 7:35

RECEIVED
BLM AZ STATE OFFICE

SENDER: COMPLETE THIS SECTION

Complete items 1, 2, and 3. Also complete item 4 if Restricted Delivery is desired. Print your name and address on the reverse so that we can return the card to you. Attach this card to the back of the mailpiece, or on the front if space permits.

Article Addressed to:

Steven Morris, Nicole Morris
1363 W. 16th St.
Tempe, AZ 85281-6210
9310 RE AMC412350, AMC412418,
AMC412569, AMC412818, AMC412865,
AMC413919

COMPLETE THIS SECTION ON DELIVERY

A. Signature

X *Nicole Morris*

☐ Agent
☐ Addressee

B. Received by (Printed Name)

Nicole Morris

C. Date of Delivery

D. Is delivery address different from item 1? ☐ Yes
If YES, enter delivery address below: ☒ No

3. Service Type

☒ Certified Mail ☐ Express Mail
☐ Registered ☒ Return Receipt for Merchandise
☐ Insured Mail ☐ C.O.D.

4. Restricted Delivery? (Extra Fee)

☐ Yes

Article Number

(Transfer from service label)

7011 2970 0001 8020 6062

OFFICIAL COPIES: /Case Files/ /SD Read/ /Section/ /Author

May 1, 2012

In Reply Refer To:

3800 (9310) RE

AMC412350, AMC412418, AMC412569, AMC412818, AMC412865, AMC413919

CERTIFIED MAIL – RETURN RECEIPT REQUESTED NO. 7011 2970 0001 8020 6079

NOTICE

Steven McAllister

8187 S. 3200 W.

West Jordan, UT 84088-5218

AMC412350-AMC412356, AMC412418, AMC412569-AMC412571, AMC412818-
AMC412821, AMC412865, AMC413919-AMC413921

Big Stuff, Da Good Stuff #2, Golden Dust, Golden Frontier #3, Golden Frontier #4, Golden Star,
Pot O Gold, Golden Dreams, 3 Aces, Big Snake, Little Snake, Broken Arrow, Cactus Needle,
Could Be, Gold Gulch, Right On, 2 Girls From Phoenix, Gizmo, Oro Fino

Locator Requirements for Association Placer Mining Claims
Additional Information Required

The Bureau of Land Management (BLM), Arizona State Office received the location notice(s) for the association placer mining claim(s) listed above. You are included as a locator of the claim(s).

You must be qualified to locate an association placer mining claim and your mining claim must conform to the requirements of Federal law, 30 U.S.C. 35, 36, and regulations at 43 CFR 3832.22. These laws allow the location of placer mining claims greater than 20 acres so long as each of the locators has a bona fide interest in the claims, and has located the claims independently, for their own self-interest, and in good faith. The law is well established that a person cannot use the names of his friends, relatives, or employees as locators in order to locate for his own benefit a greater area of placer ground than is allowable by law. A Company, Corporation or Trust is considered to be one entity, entitled to locate claims of no more than 20 acres in size. Individuals who are Trustors of a Trust, or who are in control of a Company or

Corporation or are a majority shareholder cannot be listed as an additional locator on the same association placer mining claim in order to gain more acres for the Trust, Company or Corporation than is allowable by law. Any claim located using dummy locators is not a valid mining claim.

By recording these location notices with the BLM, you are representing to the United States government that you meet the qualifications for locating an association placer claim and that you are not using the names of other persons as dummy locators to locate more than 20 acres per claim for your own benefit. In accordance with 43 CFR 3830.9, if you file a document that you know contains false, erroneous, or fictitious information or statements, you may be subject to criminal penalties under 18 U.S.C. 1001 and 43 U.S.C. 1212. The maximum penalty is 5 years in prison and/or a fine of \$250,000.

In accordance with 43 CFR 1822.10, all documents required to be filed with the BLM must contain the applicant's (claimant's) legal name and current address. Additionally, 43 CFR 3833.11 (b)(2) requires that a certificate of location of a mining claim or site contain the names and current mailing addresses of the locators of the claim. In accordance with 43 CFR 3830.3 an agent may locate mining claims on your behalf as long as they are duly constituted and appointed.

Before we can complete the recordation of your association placer mining claims, we will need the following information:

1) A signed and notarized statement from each claimant that says: "I (enter claimant's name) authorized and am aware that I am listed as a locator on the location notice for AMC (enter claim numbers). I have a bona fide interest in these claims and I located the claims independently, for my own self-interest and in good faith. I certify that these claims are in no way being located for the benefit of a company, corporation, or another individual in order to gain additional acreage they are not entitled to in accordance with the law." 2) A legal document from each claimant (such as a notarized power of attorney) showing that the person signing the location notice is acting on their behalf as their duly constituted and appointed agent or authorized representative

The claimants of the above named mining claim(s) are hereby afforded 30 days from receipt of this Notice in which to furnish the requested information. Failure to do so will subject the recordation of these claims to further adjudication which may result in a partial rejection of the recordation and a reduction in acreage claimed.

If, after reviewing the information in this letter you determine that you do not, in fact, qualify to locate an association placer mining claim, please relinquish the association placer mining claims and relocate as an individual placer mining claim under 43 CFR 3832.22(b).

In accordance with 43 CFR 3833.33, you may transfer, sell, or otherwise convey an association placer mining claim at any time to an equal or greater number of mining claimants. If you want to transfer an association placer claim to an individual or an association that is smaller in number

than the association that located the claim you – a) must have discovered a valuable mineral deposit before the transfer; or b) upon notice from the BLM, you must reduce the acreage of the claim, if necessary, so that you meet the 20-acre per locator limit. Per 43 CFR 3830.5, a discovery means that you have found a valuable mineral deposit. Any association placer claim transferred that does not meet these requirements is not a valid mining claim

If you have any questions please contact Rod Ebert at 602-417-9397.

/s/ Rebecca Heick

Rebecca Heick
Group Administrator
Lands and Minerals

REbert:lm:050112

UNITED STATES POSTAL SERVICE

First-Class Mail
Postage & Fees Paid
USPS
Permit No. G-10

7
923
931
AZ
931
Sender: Please print your name, address, and ZIP+4 in this box

U.S. DEPARTMENT OF THE INTERIOR
BUREAU OF LAND MANAGEMENT
ARIZONA STATE OFFICE
ONE NORTH CENTRAL AVE. SUITE 800
PHOENIX, ARIZONA 85004-4427

ARIZONA

PM 1:42

RECEIVED
OFFICE

SENDER: COMPLETE THIS SECTION

- Complete items 1, 2, and 3. Also complete item 4 if Restricted Delivery is desired.
- Print your name and address on the reverse so that we can return the card to you.
- Attach this card to the back of the mailpiece, or on the front if space permits.

1. Article Addressed to:

Steven McAllister
8187 S. 3200 W.
West Jordan, UT 84088-5218
9310 RE AMC412350, AMC412418,
AMC412569, AMC412818, AMC412865,
AMC413919

2. Article Number
(Transfer from service label)

COMPLETE THIS SECTION ON DELIVERY

A. Signature

X *Steven McAllister* ☐ Agent
☒ Addressee

B. Received by (Printed Name)

C. Date of Delivery

D. Is delivery address different from item 1? ☐ Yes
If YES, enter delivery address below: ☐ No

3. Service Type

- ☒ Certified Mail ☐ Express Mail
☐ Registered ☒ Return Receipt for Merchandise
☐ Insured Mail ☐ C.O.D.

4. Restricted Delivery? (Extra Fee)

☐ Yes

7011 2970 0001 8020 6079

May 1, 2012

3800 (9310) RE
AMC412818

CERTIFIED MAIL – RETURN RECEIPT REQUESTED 7011 2970 0001 8020 6031

DECISION

Dale McAllister, Lucille McAllister	:	This Decision Affects the Claims
8187 S. 3200 W.	:	Shown in the Block Below.
West Jordan, UT 84088-5218		

AMC412819, AMC412820, AMC412821
Cactus Needle, Could Be, Gold Gulch

Mining Claim(s) Declared Null and Void In Part

Pursuant to Title 43 Code of Federal Regulations (CFR) 3832.1, this office received your notice(s) of location for recordation of mining claims. The mining claim(s) listed above is/are hereby declared null and void in part.

Portions of the mining claim(s) listed above lie on land that is not open to location. The claims are partially located on land that is patented and therefore not open to location. The Federal Government does not administer the surface or subsurface estate.

Therefore, those portions of the claims listed above that lie within the lands not open to location are hereby declared null and void. A copy of the Master Title Plat is enclosed for reference.

This decision may be appealed to the Interior Board of Land Appeals, Office of the Secretary, in accordance with the regulations contained in 43 CFR, Part 4 and the enclosed Form 1842-1. If an appeal is taken, your notice of appeal must be filed in this office (at the above address) within 30 days from receipt of this decision. The appellant has the burden of showing that the decision appealed from is in error.

If you wish to file a petition pursuant to regulation 43 CFR 4.21 (58 FR 4939, January 19, 1993) or 43 CFR 2804.1 for a stay of the effectiveness of this decision during the time that your appeal is being reviewed by the Board, the petition for a stay must accompany your notice of appeal. A petition for a stay is required to show sufficient justification based on the standards listed below. Copies of the notice of appeal and petition for a stay **must** also be submitted to each party named in this decision and to the Interior Board of Land Appeals and to the appropriate Office of the Solicitor (see 43 CFR 4.413) at the same time the original documents are filed with this office. If you request a stay, you have the burden of proof to demonstrate that a stay should be granted.

Standards for Obtaining a Stay

Except as otherwise provided by law or other pertinent regulation, a petition for a stay of a decision pending appeal shall show sufficient justification based on the following standards:

- (1) The relative harm to the parties if the stay is granted or denied,
- (2) The likelihood of the appellant's success on the merits,
- (3) The likelihood of immediate and irreparable harm if the stay is not granted, and
- (4) Whether the public interest favors granting the stay.

If additional information is required, please contact Rod Ebert at 602-417-9397. Please include your AMC serial number(s) on all correspondence.

/s/ **Rebecca Heick**

Rebecca Heick
Group Administrator
Lands and Minerals

Enclosures

REbert:lm:050112

Amc 412818

June 28, 2012

Bureau of Land Management
One North Central Ave.
Phoenix, AZ 85004

To Whom It May Concern:

Please be advised that we are relinquishing our interest in mining claim, Broken Arrow, AMC 412818, located in T 4N, R 13W, Section 23 in the NW Quarter.

Please delete our names from this claim.

Jack Tucker
Lisa Tucker
Nicole Morris
Steven Morris
Jenifer Warren
Steven McAllister
Lucille McAllister
Jason Brown

*Lisa Tucker -
Power of Attorney or file*

RECEIVED
BLM AZ STATE OFFICE
2012 AUG 15 P 12:30
PHOENIX, ARIZONA

Cannot process. Not notarized.
No valid POA for Jack Tucker, Jason Brown, Jennifer Warren
1/26/13 AT

OFFICIAL COPIES: /Case Files/ /SD Read/ /Section/ /Author

May 1, 2012

In Reply Refer To:

3800 (9310) RE

AMC412350, AMC412418, AMC412569, AMC412818, AMC412865, AMC413587,
AMC413919

CERTIFIED MAIL – RETURN RECEIPT REQUESTED NO. 7011 2970 0001 8020 6109

NOTICE

Jack Tucker, Lisa Tucker
P.O. Box 265
Wickenburg, AZ 85358-0265

AMC412350-AMC412356, AMC412418, AMC412569-AMC412571, AMC412818-
AMC412821, AMC412865, AMC413587, AMC413919-AMC413921
Big Stuff, Da Good Stuff #2, Golden Dust, Golden Frontier #3, Golden Frontier #4, Golden Star,
Pot O Gold, Golden Dreams, 3 Aces, Big Snake, Little Snake, Broken Arrow, Cactus Needle,
Could Be, Gold Gulch, Right On, Little Picker #2, 2 Girls From Phoenix, Gizmo, Oro Fino

Locator Requirements for Association Placer Mining Claims
Additional Information Required

The Bureau of Land Management (BLM), Arizona State Office received the location notice(s) for the association placer mining claim(s) listed above. You are included as a locator of the claim(s).

You must be qualified to locate an association placer mining claim and your mining claim must conform to the requirements of Federal law, 30 U.S.C. 35, 36, and regulations at 43 CFR 3832.22. These laws allow the location of placer mining claims greater than 20 acres so long as each of the locators has a bona fide interest in the claims, and has located the claims independently, for their own self-interest, and in good faith. The law is well established that a person cannot use the names of his friends, relatives, or employees as locators in order to locate for his own benefit a greater area of placer ground than is allowable by law. A Company, Corporation or Trust is considered to be one entity, entitled to locate claims of no more than 20

acres in size. Individuals who are Trustors of a Trust, or who are in control of a Company or Corporation or are a majority shareholder cannot be listed as an additional locator on the same association placer mining claim in order to gain more acres for the Trust, Company or Corporation than is allowable by law. Any claim located using dummy locators is not a valid mining claim.

By recording these location notices with the BLM, you are representing to the United States government that you meet the qualifications for locating an association placer claim and that you are not using the names of other persons as dummy locators to locate more than 20 acres per claim for your own benefit. In accordance with 43 CFR 3830.9, if you file a document that you know contains false, erroneous, or fictitious information or statements, you may be subject to criminal penalties under 18 U.S.C. 1001 and 43 U.S.C. 1212. The maximum penalty is 5 years in prison and/or a fine of \$250,000.

In accordance with 43 CFR 1822.10, all documents required to be filed with the BLM must contain the applicant's (claimant's) legal name and current address. Additionally, 43 CFR 3833.11 (b)(2) requires that a certificate of location of a mining claim or site contain the names and current mailing addresses of the locators of the claim. In accordance with 43 CFR 3830.3 an agent may locate mining claims on your behalf as long as they are duly constituted and appointed.

Before we can complete the recordation of your association placer mining claims, we will need the following information:

1) A signed and notarized statement from each claimant that says: "I (enter claimant's name) authorized and am aware that I am listed as a locator on the location notice for AMC (enter claim numbers). I have a bona fide interest in these claims and I located the claims independently, for my own self-interest and in good faith. I certify that these claims are in no way being located for the benefit of a company, corporation, or another individual in order to gain additional acreage they are not entitled to in accordance with the law." 2) A legal document from each claimant (such as a notarized power of attorney) showing that the person signing the location notice is acting on their behalf as their duly constituted and appointed agent or authorized representative

The claimants of the above named mining claim(s) are hereby afforded 30 days from receipt of this Notice in which to furnish the requested information. Failure to do so will subject the recordation of these claims to further adjudication which may result in a partial rejection of the recordation and a reduction in acreage claimed.

If, after reviewing the information in this letter you determine that you do not, in fact, qualify to locate an association placer mining claim, please relinquish the association placer mining claims and relocate as an individual placer mining claim under 43 CFR 3832.22(b).

In accordance with 43 CFR 3833.33, you may transfer, sell, or otherwise convey an association placer mining claim at any time to an equal or greater number of mining claimants. If you want to transfer an association placer claim to an individual or an association that is smaller in number

than the association that located the claim you – a) must have discovered a valuable mineral deposit before the transfer; or b) upon notice from the BLM, you must reduce the acreage of the claim, if necessary, so that you meet the 20-acre per locator limit. Per 43 CFR 3830.5, a discovery means that you have found a valuable mineral deposit. Any association placer claim transferred that does not meet these requirements is not a valid mining claim

If you have any questions please contact Rod Ebert at 602-417-9397.

/s/ Rebecca Heick

Rebecca Heick
Group Administrator
Lands and Minerals

REbert:lm:050112

OFFICIAL COPIES: /Case Files/ /SD Read/ /Section/ /Author

May 1, 2012

In Reply Refer To:

3800 (9310) RE

AMC412350, AMC412418, AMC412569, AMC412818, AMC412865, AMC413919

CERTIFIED MAIL – RETURN RECEIPT REQUESTED NO. 7011 2970 0001 8020 6062

NOTICE

Steven Morris, Nicole Morris
1363 W. 16th St.
Tempe, AZ 85281-6210

AMC412350-AMC412356, AMC412418, AMC412569-AMC412571, AMC412818-
AMC412821, AMC412865, AMC413919-AMC413921
Big Stuff, Da Good Stuff #2, Golden Dust, Golden Frontier #3, Golden Frontier #4, Golden Star,
Pot O Gold, Golden Dreams, 3 Aces, Big Snake, Little Snake, Broken Arrow, Cactus Needle,
Could Be, Gold Gulch, Right On, 2 Girls From Phoenix, Gizmo, Oro Fino

Locator Requirements for Association Placer Mining Claims
Additional Information Required

The Bureau of Land Management (BLM), Arizona State Office received the location notice(s) for the association placer mining claim(s) listed above. You are included as a locator of the claim(s).

You must be qualified to locate an association placer mining claim and your mining claim must conform to the requirements of Federal law, 30 U.S.C. 35, 36, and regulations at 43 CFR 3832.22. These laws allow the location of placer mining claims greater than 20 acres so long as each of the locators has a bona fide interest in the claims, and has located the claims independently, for their own self-interest, and in good faith. The law is well established that a person cannot use the names of his friends, relatives, or employees as locators in order to locate for his own benefit a greater area of placer ground than is allowable by law. A Company, Corporation or Trust is considered to be one entity, entitled to locate claims of no more than 20 acres in size. Individuals who are Trustors of a Trust, or who are in control of a Company or

Corporation or are a majority shareholder cannot be listed as an additional locator on the same association placer mining claim in order to gain more acres for the Trust, Company or Corporation than is allowable by law. Any claim located using dummy locators is not a valid mining claim.

By recording these location notices with the BLM, you are representing to the United States government that you meet the qualifications for locating an association placer claim and that you are not using the names of other persons as dummy locators to locate more than 20 acres per claim for your own benefit. In accordance with 43 CFR 3830.9, if you file a document that you know contains false, erroneous, or fictitious information or statements, you may be subject to criminal penalties under 18 U.S.C. 1001 and 43 U.S.C. 1212. The maximum penalty is 5 years in prison and/or a fine of \$250,000.

In accordance with 43 CFR 1822.10, all documents required to be filed with the BLM must contain the applicant's (claimant's) legal name and current address. Additionally, 43 CFR 3833.11 (b)(2) requires that a certificate of location of a mining claim or site contain the names and current mailing addresses of the locators of the claim. In accordance with 43 CFR 3830.3 an agent may locate mining claims on your behalf as long as they are duly constituted and appointed.

Before we can complete the recordation of your association placer mining claims, we will need the following information:

1) A signed and notarized statement from each claimant that says: "I (enter claimant's name) authorized and am aware that I am listed as a locator on the location notice for AMC (enter claim numbers). I have a bona fide interest in these claims and I located the claims independently, for my own self-interest and in good faith. I certify that these claims are in no way being located for the benefit of a company, corporation, or another individual in order to gain additional acreage they are not entitled to in accordance with the law." 2) A legal document from each claimant (such as a notarized power of attorney) showing that the person signing the location notice is acting on their behalf as their duly constituted and appointed agent or authorized representative

The claimants of the above named mining claim(s) are hereby afforded 30 days from receipt of this Notice in which to furnish the requested information. Failure to do so will subject the recordation of these claims to further adjudication which may result in a partial rejection of the recordation and a reduction in acreage claimed.

If, after reviewing the information in this letter you determine that you do not, in fact, qualify to locate an association placer mining claim, please relinquish the association placer mining claims and relocate as an individual placer mining claim under 43 CFR 3832.22(b).

In accordance with 43 CFR 3833.33, you may transfer, sell, or otherwise convey an association placer mining claim at any time to an equal or greater number of mining claimants. If you want to transfer an association placer claim to an individual or an association that is smaller in number

than the association that located the claim you – a) must have discovered a valuable mineral deposit before the transfer; or b) upon notice from the BLM, you must reduce the acreage of the claim, if necessary, so that you meet the 20-acre per locator limit. Per 43 CFR 3830.5, a discovery means that you have found a valuable mineral deposit. Any association placer claim transferred that does not meet these requirements is not a valid mining claim

If you have any questions please contact Rod Ebert at 602-417-9397.

/s/ Rebecca Heick

Rebecca Heick
Group Administrator
Lands and Minerals

REbert:lm:050112

OFFICIAL COPIES: /Case Files/ /SD Read/ /Section/ /Author

May 1, 2012

In Reply Refer To:

3800 (9310) RE

AMC412350, AMC412418, AMC412569, AMC412818, AMC412865, AMC413919

CERTIFIED MAIL – RETURN RECEIPT REQUESTED NO. 7011 2970 0001 8020 6079

NOTICE

Steven McAllister

8187 S. 3200 W.

West Jordan, UT 84088-5218

AMC412350-AMC412356, AMC412418, AMC412569-AMC412571, AMC412818-

AMC412821, AMC412865, AMC413919-AMC413921

Big Stuff, Da Good Stuff #2, Golden Dust, Golden Frontier #3, Golden Frontier #4, Golden Star, Pot O Gold, Golden Dreams, 3 Aces, Big Snake, Little Snake, Broken Arrow, Cactus Needle, Could Be, Gold Gulch, Right On, 2 Girls From Phoenix, Gizmo, Oro Fino

Locator Requirements for Association Placer Mining Claims

Additional Information Required

The Bureau of Land Management (BLM), Arizona State Office received the location notice(s) for the association placer mining claim(s) listed above. You are included as a locator of the claim(s).

You must be qualified to locate an association placer mining claim and your mining claim must conform to the requirements of Federal law, 30 U.S.C. 35, 36, and regulations at 43 CFR 3832.22. These laws allow the location of placer mining claims greater than 20 acres so long as each of the locators has a bona fide interest in the claims, and has located the claims independently, for their own self-interest, and in good faith. The law is well established that a person cannot use the names of his friends, relatives, or employees as locators in order to locate for his own benefit a greater area of placer ground than is allowable by law. A Company, Corporation or Trust is considered to be one entity, entitled to locate claims of no more than 20 acres in size. Individuals who are Trustors of a Trust, or who are in control of a Company or

Corporation or are a majority shareholder cannot be listed as an additional locator on the same association placer mining claim in order to gain more acres for the Trust, Company or Corporation than is allowable by law. Any claim located using dummy locators is not a valid mining claim.

By recording these location notices with the BLM, you are representing to the United States government that you meet the qualifications for locating an association placer claim and that you are not using the names of other persons as dummy locators to locate more than 20 acres per claim for your own benefit. In accordance with 43 CFR 3830.9, if you file a document that you know contains false, erroneous, or fictitious information or statements, you may be subject to criminal penalties under 18 U.S.C. 1001 and 43 U.S.C. 1212. The maximum penalty is 5 years in prison and/or a fine of \$250,000.

In accordance with 43 CFR 1822.10, all documents required to be filed with the BLM must contain the applicant's (claimant's) legal name and current address. Additionally, 43 CFR 3833.11 (b)(2) requires that a certificate of location of a mining claim or site contain the names and current mailing addresses of the locators of the claim. In accordance with 43 CFR 3830.3 an agent may locate mining claims on your behalf as long as they are duly constituted and appointed.

Before we can complete the recordation of your association placer mining claims, we will need the following information:

1) A signed and notarized statement from each claimant that says: "I (enter claimant's name) authorized and am aware that I am listed as a locator on the location notice for AMC (enter claim numbers). I have a bona fide interest in these claims and I located the claims independently, for my own self-interest and in good faith. I certify that these claims are in no way being located for the benefit of a company, corporation, or another individual in order to gain additional acreage they are not entitled to in accordance with the law." 2) A legal document from each claimant (such as a notarized power of attorney) showing that the person signing the location notice is acting on their behalf as their duly constituted and appointed agent or authorized representative

The claimants of the above named mining claim(s) are hereby afforded 30 days from receipt of this Notice in which to furnish the requested information. Failure to do so will subject the recordation of these claims to further adjudication which may result in a partial rejection of the recordation and a reduction in acreage claimed.

If, after reviewing the information in this letter you determine that you do not, in fact, qualify to locate an association placer mining claim, please relinquish the association placer mining claims and relocate as an individual placer mining claim under 43 CFR 3832.22(b).

In accordance with 43 CFR 3833.33, you may transfer, sell, or otherwise convey an association placer mining claim at any time to an equal or greater number of mining claimants. If you want to transfer an association placer claim to an individual or an association that is smaller in number

than the association that located the claim you – a) must have discovered a valuable mineral deposit before the transfer; or b) upon notice from the BLM, you must reduce the acreage of the claim, if necessary, so that you meet the 20-acre per locator limit. Per 43 CFR 3830.5, a discovery means that you have found a valuable mineral deposit. Any association placer claim transferred that does not meet these requirements is not a valid mining claim

If you have any questions please contact Rod Ebert at 602-417-9397.

/s/ Rebecca Heick

Rebecca Heick
Group Administrator
Lands and Minerals

REbert:lm:050112

OFFICIAL COPIES: /Case Files/ /SD Read/ /Section/ /Author

May 1, 2012

In Reply Refer To:

3800 (9310) RE

AMC412350, AMC412418, AMC412569, AMC412818, AMC412865, AMC413587,
AMC413919

CERTIFIED MAIL – RETURN RECEIPT REQUESTED NO. 7011 2970 0001 8020 6086

NOTICE

Jenifer Warren
960 N. Gilbert Rd. #108
Gilbert, AZ 85234-4553

AMC412350-AMC412356, AMC412418, AMC412569-AMC412571, AMC412818-
AMC412821, AMC412865, AMC413587, AMC413919-AMC413921
Big Stuff, Da Good Stuff #2, Golden Dust, Golden Frontier #3, Golden Frontier #4, Golden Star,
Pot O Gold, Golden Dreams, 3 Aces, Big Snake, Little Snake, Broken Arrow, Cactus Needle,
Could Be, Gold Gulch, Right On, Little Picker #2, 2 Girls From Phoenix, Gizmo, Oro Fino

Locator Requirements for Association Placer Mining Claims
Additional Information Required

The Bureau of Land Management (BLM), Arizona State Office received the location notice(s) for the association placer mining claim(s) listed above. You are included as a locator of the claim(s).

You must be qualified to locate an association placer mining claim and your mining claim must conform to the requirements of Federal law, 30 U.S.C. 35, 36, and regulations at 43 CFR 3832.22. These laws allow the location of placer mining claims greater than 20 acres so long as each of the locators has a bona fide interest in the claims, and has located the claims independently, for their own self-interest, and in good faith. The law is well established that a person cannot use the names of his friends, relatives, or employees as locators in order to locate for his own benefit a greater area of placer ground than is allowable by law. A Company, Corporation or Trust is considered to be one entity, entitled to locate claims of no more than 20

acres in size. Individuals who are Trustors of a Trust, or who are in control of a Company or Corporation or are a majority shareholder cannot be listed as an additional locator on the same association placer mining claim in order to gain more acres for the Trust, Company or Corporation than is allowable by law. Any claim located using dummy locators is not a valid mining claim.

By recording these location notices with the BLM, you are representing to the United States government that you meet the qualifications for locating an association placer claim and that you are not using the names of other persons as dummy locators to locate more than 20 acres per claim for your own benefit. In accordance with 43 CFR 3830.9, if you file a document that you know contains false, erroneous, or fictitious information or statements, you may be subject to criminal penalties under 18 U.S.C. 1001 and 43 U.S.C. 1212. The maximum penalty is 5 years in prison and/or a fine of \$250,000.

In accordance with 43 CFR 1822.10, all documents required to be filed with the BLM must contain the applicant's (claimant's) legal name and current address. Additionally, 43 CFR 3833.11 (b)(2) requires that a certificate of location of a mining claim or site contain the names and current mailing addresses of the locators of the claim. In accordance with 43 CFR 3830.3 an agent may locate mining claims on your behalf as long as they are duly constituted and appointed.

Before we can complete the recordation of your association placer mining claims, we will need the following information:

1) A signed and notarized statement from each claimant that says: "I (enter claimant's name) authorized and am aware that I am listed as a locator on the location notice for AMC (enter claim numbers). I have a bona fide interest in these claims and I located the claims independently, for my own self-interest and in good faith. I certify that these claims are in no way being located for the benefit of a company, corporation, or another individual in order to gain additional acreage they are not entitled to in accordance with the law." 2) A legal document from each claimant (such as a notarized power of attorney) showing that the person signing the location notice is acting on their behalf as their duly constituted and appointed agent or authorized representative

The claimants of the above named mining claim(s) are hereby afforded 30 days from receipt of this Notice in which to furnish the requested information. Failure to do so will subject the recordation of these claims to further adjudication which may result in a partial rejection of the recordation and a reduction in acreage claimed.

If, after reviewing the information in this letter you determine that you do not, in fact, qualify to locate an association placer mining claim, please relinquish the association placer mining claims and relocate as an individual placer mining claim under 43 CFR 3832.22(b).

In accordance with 43 CFR 3833.33, you may transfer, sell, or otherwise convey an association placer mining claim at any time to an equal or greater number of mining claimants. If you want to transfer an association placer claim to an individual or an association that is smaller in number

than the association that located the claim you – a) must have discovered a valuable mineral deposit before the transfer; or b) upon notice from the BLM, you must reduce the acreage of the claim, if necessary, so that you meet the 20-acre per locator limit. Per 43 CFR 3830.5, a discovery means that you have found a valuable mineral deposit. Any association placer claim transferred that does not meet these requirements is not a valid mining claim

If you have any questions please contact Rod Ebert at 602-417-9397.

/s/ Rebecca Heick

Rebecca Heick
Group Administrator
Lands and Minerals

REbert:lm:050112

OFFICIAL COPIES: /Case Files/ /SD Read/ /Section/ /Author

May 1, 2012

In Reply Refer To:

3800 (9310) RE

AMC412350, AMC412418, AMC412569, AMC412818, AMC412865, AMC413587,
AMC413919

CERTIFIED MAIL – RETURN RECEIPT REQUESTED NO. 7011 2970 0001 8020 6079

NOTICE

Lucille McAllister

8187 S. 3200 W.

West Jordan, UT 84088-5218

AMC412350-AMC412356, AMC412418, AMC412569-AMC412571, AMC412818-

AMC412821, AMC412865, AMC413587, AMC413919-AMC413921

Big Stuff, Da Good Stuff #2, Golden Dust, Golden Frontier #3, Golden Frontier #4, Golden Star,
Pot O Gold, Golden Dreams, 3 Aces, Big Snake, Little Snake, Broken Arrow, Cactus Needle,
Could Be, Gold Gulch, Right On, Little Picker #2, 2 Girls From Phoenix, Gizmo, Oro Fino

Locator Requirements for Association Placer Mining Claims
Additional Information Required

The Bureau of Land Management (BLM), Arizona State Office received the location notice(s) for the association placer mining claim(s) listed above. You are included as a locator of the claim(s).

You must be qualified to locate an association placer mining claim and your mining claim must conform to the requirements of Federal law, 30 U.S.C. 35, 36, and regulations at 43 CFR 3832.22. These laws allow the location of placer mining claims greater than 20 acres so long as each of the locators has a bona fide interest in the claims, and has located the claims independently, for their own self-interest, and in good faith. The law is well established that a person cannot use the names of his friends, relatives, or employees as locators in order to locate for his own benefit a greater area of placer ground than is allowable by law. A Company, Corporation or Trust is considered to be one entity, entitled to locate claims of no more than 20

acres in size. Individuals who are Trustors of a Trust, or who are in control of a Company or Corporation or are a majority shareholder cannot be listed as an additional locator on the same association placer mining claim in order to gain more acres for the Trust, Company or Corporation than is allowable by law. Any claim located using dummy locators is not a valid mining claim.

By recording these location notices with the BLM, you are representing to the United States government that you meet the qualifications for locating an association placer claim and that you are not using the names of other persons as dummy locators to locate more than 20 acres per claim for your own benefit. In accordance with 43 CFR 3830.9, if you file a document that you know contains false, erroneous, or fictitious information or statements, you may be subject to criminal penalties under 18 U.S.C. 1001 and 43 U.S.C. 1212. The maximum penalty is 5 years in prison and/or a fine of \$250,000.

In accordance with 43 CFR 1822.10, all documents required to be filed with the BLM must contain the applicant's (claimant's) legal name and current address. Additionally, 43 CFR 3833.11 (b)(2) requires that a certificate of location of a mining claim or site contain the names and current mailing addresses of the locators of the claim. In accordance with 43 CFR 3830.3 an agent may locate mining claims on your behalf as long as they are duly constituted and appointed.

Before we can complete the recordation of your association placer mining claims, we will need the following information:

1) A signed and notarized statement from each claimant that says: "I (enter claimant's name) authorized and am aware that I am listed as a locator on the location notice for AMC (enter claim numbers). I have a bona fide interest in these claims and I located the claims independently, for my own self-interest and in good faith. I certify that these claims are in no way being located for the benefit of a company, corporation, or another individual in order to gain additional acreage they are not entitled to in accordance with the law." 2) A legal document from each claimant (such as a notarized power of attorney) showing that the person signing the location notice is acting on their behalf as their duly constituted and appointed agent or authorized representative

The claimants of the above named mining claim(s) are hereby afforded 30 days from receipt of this Notice in which to furnish the requested information. Failure to do so will subject the recordation of these claims to further adjudication which may result in a partial rejection of the recordation and a reduction in acreage claimed.

If, after reviewing the information in this letter you determine that you do not, in fact, qualify to locate an association placer mining claim, please relinquish the association placer mining claims and relocate as an individual placer mining claim under 43 CFR 3832.22(b).

In accordance with 43 CFR 3833.33, you may transfer, sell, or otherwise convey an association placer mining claim at any time to an equal or greater number of mining claimants. If you want to transfer an association placer claim to an individual or an association that is smaller in number

than the association that located the claim you – a) must have discovered a valuable mineral deposit before the transfer; or b) upon notice from the BLM, you must reduce the acreage of the claim, if necessary, so that you meet the 20-acre per locator limit. Per 43 CFR 3830.5, a discovery means that you have found a valuable mineral deposit. Any association placer claim transferred that does not meet these requirements is not a valid mining claim

If you have any questions please contact Rod Ebert at 602-417-9397.

/s/ Rebecca Heick

Rebecca Heick
Group Administrator
Lands and Minerals

REbert:lm:050112

UNITED STATES
DEPARTMENT OF THE INTERIOR
Bureau of Land Management
Phoenix State Office
100 North Central Avenue, Suite 800
Phoenix, Arizona 85004

Official Business
Penalty for Private Use, \$300

RECEIVED
BLM AZ STATE OFFICE
2012 MAY 29 PM 12:22
PHOENIX, ARIZONA

CERTIFIED MAIL™

An l



7011 2970 0001 8020 6086



UNITED STATES POSTAGE
U.S. OFFICIAL MAIL
PENALTY FOR
PRIVATE USE \$300
PITNEY BOWES
02 1M
0004208279
\$ 05.75⁰
MAY 02 2012
MAILED FROM ZIP CODE 85004

Jenifer Warren
960 N. Gilbert Rd. #108
Gilbert, AZ 85234-4553
9310 RE AMC412350, AMC412418,
AMC412569, AMC412818, AMC412865,
AMC413587, AMC413919

WARR960* 850 NDC 1 5111 84 05/02/12
NOTIFY SENDER OF NEW ADDRESS 34/12
WARREN RETURN TO SENDER
63 E. OLIVER AVE APT 224
GILBERT, AZ 85234-4553
BC: 85004208279 674 *061406104-40104-102-38

85234-4553 30018 55
85004208279

PLACE STICKER AT TOP OF ENVELOPE TO THE RIGHT
OF THE RETURN ADDRESS. FOLD AT DOTTED LINE

SENDER: COMPLETE THIS SECTION

- Complete items 1, 2, and 3. Also complete item 4 if Restricted Delivery is desired.
- Print your name and address on the reverse so that we can return the card to you.
- Attach this card to the back of the mailpiece, or on the front if space permits.

1. Article Addressed to:

Jenifer Warren
960 N. Gilbert Rd. #108
Gilbert, AZ 85234-4553
9310 RE AMC412350, AMC412418,
AMC412569, AMC412818, AMC412865,
AMC413587, AMC413919

2. Article Number
(Transfer from service label)

7011 2970 0001 8020 6086

PS Form 3811, February 2004

Domestic Return Receipt

102595-02-M-1540

COMPLETE THIS SECTION ON DELIVERY

A. Signature

X

☐ Agent
☐ Addressee

B. Received by (Printed Name)

C. Date of Delivery

D. Is delivery address different from item 1? ☐ Yes
If YES, enter delivery address below: ☐ No

85 E OLIVE 226
GILBERT AZ 85234

3. Service Type

☒ Certified Mail ☐ Express Mail
☐ Registered ☒ Return Receipt for Merchandise
☐ Insured Mail ☐ C.O.D.

4. Restricted Delivery? (Extra Fee)

☐ Yes

RECEIVED
BLM AZ STATE OFFICE

2012 MAY 29 PM 12: 22

PHOENIX, ARIZONA

Official Business
Penalty for Private Use, \$300

Phoenix, Arizona 85004
Central Avenue, Suite 800
Arizona State Office
of Land Management
OF THE INTERIOR
STATES

7011 2970 0001 8020 6086



U.S. OFFICIAL MAIL
PENALTY FOR
PRIVATE USE \$300
PRIMEY BOWES
\$05.75
02 1M
0004208279 MAY02 2012
MAILED FROM ZIP CODE 85004

SENDER: COMPLETE THIS SECTION

- Complete items 1, 2, and 3. Also complete item 4 if Restricted Delivery is desired.
- Print your name and address on the reverse so that we can return the card to you.
- Attach this card to the back of the mailpiece, or on the front if space permits.

1. Article Addressed to:

Jenifer Warren
960 N. Gilbert Rd. #108
Gilbert, AZ 85234-4553
9310 RE AMC412350, AMC412418,
AMC412569, AMC412818, AMC412865,
AMC413587, AMC413919

2. Article Number

(Transfer from service label)

COMPLETE THIS SECTION ON DELIVERY

A. Signature

X

- ☐ Agent
☐ Addressee

B. Received by (Printed Name)

C. Date of Delivery

D. Is delivery address different from item 1? ☐ Yes
If YES, enter delivery address below: ☐ No

65 E OLIVE 226
GILBERT AZ 85234

3. Service Type

- ☒ Certified Mail ☐ Express Mail
☐ Registered ☒ Return Receipt for Merchandise
☐ Insured Mail ☐ C.O.D.

4. Restricted Delivery? (Extra Fee)

☐ Yes

7011 2970 0001 8020 6086



United States Department of the Interior

BUREAU OF LAND MANAGEMENT

Arizona State Office

One North Central Avenue, Suite 800

Phoenix, Arizona 85004-4427

www.blm.gov/az/



May 1, 2012

In Reply Refer To:

3800 (9310) RE

AMC412350, AMC412418, AMC412569, AMC412818, AMC412865, AMC413587,
AMC413919

CERTIFIED MAIL – RETURN RECEIPT REQUESTED NO. 7011 2970 0001 8020 6086

NOTICE

Jenifer Warren

960 N. Gilbert Rd. #108

Gilbert, AZ 85234-4553

AMC412350-AMC412356, AMC412418, AMC412569-AMC412571, AMC412818-
AMC412821, AMC412865, AMC413587, AMC413919-AMC413921
Big Stuff, Da Good Stuff #2, Golden Dust, Golden Frontier #3, Golden Frontier #4, Golden Star,
Pot O Gold, Golden Dreams, 3 Aces, Big Snake, Little Snake, Broken Arrow, Cactus Needle,
Could Be, Gold Gulch, Right On, Little Picker #2, 2 Girls From Phoenix, Gizmo, Oro Fino

Locator Requirements for Association Placer Mining Claims Additional Information Required

The Bureau of Land Management (BLM), Arizona State Office received the location notice(s) for the association placer mining claim(s) listed above. You are included as a locator of the claim(s).

You must be qualified to locate an association placer mining claim and your mining claim must conform to the requirements of Federal law, 30 U.S.C. 35, 36, and regulations at 43 CFR 3832.22. These laws allow the location of placer mining claims greater than 20 acres so long as each of the locators has a bona fide interest in the claims, and has located the claims independently, for their own self-interest, and in good faith. The law is well established that a person cannot use the names of his friends, relatives, or employees as locators in order to locate for his own benefit a greater area of placer ground than is allowable by law. A Company, Corporation or Trust is considered to be one entity, entitled to locate claims of no more than 20

acres in size. Individuals who are Trustors of a Trust, or who are in control of a Company or Corporation or are a majority shareholder cannot be listed as an additional locator on the same association placer mining claim in order to gain more acres for the Trust, Company or Corporation than is allowable by law. Any claim located using dummy locators is not a valid mining claim.

By recording these location notices with the BLM, you are representing to the United States government that you meet the qualifications for locating an association placer claim and that you are not using the names of other persons as dummy locators to locate more than 20 acres per claim for your own benefit. In accordance with 43 CFR 3830.9, if you file a document that you know contains false, erroneous, or fictitious information or statements, you may be subject to criminal penalties under 18 U.S.C. 1001 and 43 U.S.C. 1212. The maximum penalty is 5 years in prison and/or a fine of \$250,000.

In accordance with 43 CFR 1822.10, all documents required to be filed with the BLM must contain the applicant's (claimant's) legal name and current address. Additionally, 43 CFR 3833.11 (b)(2) requires that a certificate of location of a mining claim or site contain the names and current mailing addresses of the locators of the claim. In accordance with 43 CFR 3830.3 an agent may locate mining claims on your behalf as long as they are duly constituted and appointed.

Before we can complete the recordation of your association placer mining claims, we will need the following information:

1) A signed and notarized statement from each claimant that says: "I (enter claimant's name) authorized and am aware that I am listed as a locator on the location notice for AMC (enter claim numbers). I have a bona fide interest in these claims and I located the claims independently, for my own self-interest and in good faith. I certify that these claims are in no way being located for the benefit of a company, corporation, or another individual in order to gain additional acreage they are not entitled to in accordance with the law." 2) A legal document from each claimant (such as a notarized power of attorney) showing that the person signing the location notice is acting on their behalf as their duly constituted and appointed agent or authorized representative

The claimants of the above named mining claim(s) are hereby afforded 30 days from receipt of this Notice in which to furnish the requested information. Failure to do so will subject the recordation of these claims to further adjudication which may result in a partial rejection of the recordation and a reduction in acreage claimed.

If, after reviewing the information in this letter you determine that you do not, in fact, qualify to locate an association placer mining claim, please relinquish the association placer mining claims and relocate as an individual placer mining claim under 43 CFR 3832.22(b).

In accordance with 43 CFR 3833.33, you may transfer, sell, or otherwise convey an association placer mining claim at any time to an equal or greater number of mining claimants. If you want to transfer an association placer claim to an individual or an association that is smaller in number

than the association that located the claim you – a) must have discovered a valuable mineral deposit before the transfer; or b) upon notice from the BLM, you must reduce the acreage of the claim, if necessary, so that you meet the 20-acre per locator limit. Per 43 CFR 3830.5, a discovery means that you have found a valuable mineral deposit. Any association placer claim transferred that does not meet these requirements is not a valid mining claim

If you have any questions please contact Rod Ebert at 602-417-9397.

A handwritten signature in black ink that reads "Rebecca Heick". The signature is written in a cursive, flowing style.

Rebecca Heick
Group Administrator
Lands and Minerals

May 1, 2012

3800 (9310) RE
AMC412818

CERTIFIED MAIL – RETURN RECEIPT REQUESTED 7011 2970 0001 8020 6048

DECISION

Jenifer Warren
960 N. Gilbert Rd. #108
Gilbert, AZ 85234-4553

:
:
:

This Decision Affects the Claims
Shown in the Block Below.

AMC412819, AMC412820, AMC412821
Cactus Needle, Could Be, Gold Gulch

Mining Claim(s) Declared Null and Void In Part

Pursuant to Title 43 Code of Federal Regulations (CFR) 3832.1, this office received your notice(s) of location for recordation of mining claims. The mining claim(s) listed above is/are hereby declared null and void in part.

Portions of the mining claim(s) listed above lie on land that is not open to location. The claims are partially located on land that is patented and therefore not open to location. The Federal Government does not administer the surface or subsurface estate.

Therefore, those portions of the claims listed above that lie within the lands not open to location are hereby declared null and void. A copy of the Master Title Plat is enclosed for reference.

This decision may be appealed to the Interior Board of Land Appeals, Office of the Secretary, in accordance with the regulations contained in 43 CFR, Part 4 and the enclosed Form 1842-1. If an appeal is taken, your notice of appeal must be filed in this office (at the above address) within 30 days from receipt of this decision. The appellant has the burden of showing that the decision appealed from is in error.

If you wish to file a petition pursuant to regulation 43 CFR 4.21 (58 FR 4939, January 19, 1993) or 43 CFR 2804.1 for a stay of the effectiveness of this decision during the time that your appeal is being reviewed by the Board, the petition for a stay must accompany your notice of appeal. A petition for a stay is required to show sufficient justification based on the standards listed below. Copies of the notice of appeal and petition for a stay **must** also be submitted to each party named in this decision and to the Interior Board of Land Appeals and to the appropriate Office of the Solicitor (see 43 CFR 4.413) at the same time the original documents are filed with this office. If you request a stay, you have the burden of proof to demonstrate that a stay should be granted.

Standards for Obtaining a Stay

Except as otherwise provided by law or other pertinent regulation, a petition for a stay of a decision pending appeal shall show sufficient justification based on the following standards:

- (1) The relative harm to the parties if the stay is granted or denied,
- (2) The likelihood of the appellant's success on the merits,
- (3) The likelihood of immediate and irreparable harm if the stay is not granted, and
- (4) Whether the public interest favors granting the stay.

If additional information is required, please contact Rod Ebert at 602-417-9397. Please include your AMC serial number(s) on all correspondence.

/s/ Rebecca Heick

Rebecca Heick
Group Administrator
Lands and Minerals

Enclosures

REbert:lm:050112

May 1, 2012

3800 (9310) RE
AMC412818

CERTIFIED MAIL – RETURN RECEIPT REQUESTED 7011 2970 0001 8020 6055

DECISION

Jason Brown
16 Kevin Dale Pl.
Jackson, NJ 08527-4336

:
:
:
:

This Decision Affects the Claims
Shown in the Block Below.

AMC412819, AMC412820, AMC412821
Cactus Needle, Could Be, Gold Gulch

Mining Claim(s) Declared Null and Void In Part

Pursuant to Title 43 Code of Federal Regulations (CFR) 3832.1, this office received your notice(s) of location for recordation of mining claims. The mining claim(s) listed above is/are hereby declared null and void in part.

Portions of the mining claim(s) listed above lie on land that is not open to location. The claims are partially located on land that is patented and therefore not open to location. The Federal Government does not administer the surface or subsurface estate.

Therefore, those portions of the claims listed above that lie within the lands not open to location are hereby declared null and void. A copy of the Master Title Plat is enclosed for reference.

This decision may be appealed to the Interior Board of Land Appeals, Office of the Secretary, in accordance with the regulations contained in 43 CFR, Part 4 and the enclosed Form 1842-1. If an appeal is taken, your notice of appeal must be filed in this office (at the above address) within 30 days from receipt of this decision. The appellant has the burden of showing that the decision appealed from is in error.

If you wish to file a petition pursuant to regulation 43 CFR 4.21 (58 FR 4939, January 19, 1993) or 43 CFR 2804.1 for a stay of the effectiveness of this decision during the time that your appeal is being reviewed by the Board, the petition for a stay must accompany your notice of appeal. A petition for a stay is required to show sufficient justification based on the standards listed below. Copies of the notice of appeal and petition for a stay **must** also be submitted to each party named in this decision and to the Interior Board of Land Appeals and to the appropriate Office of the Solicitor (see 43 CFR 4.413) at the same time the original documents are filed with this office. If you request a stay, you have the burden of proof to demonstrate that a stay should be granted.

Standards for Obtaining a Stay

Except as otherwise provided by law or other pertinent regulation, a petition for a stay of a decision pending appeal shall show sufficient justification based on the following standards:

- (1) The relative harm to the parties if the stay is granted or denied,
- (2) The likelihood of the appellant's success on the merits,
- (3) The likelihood of immediate and irreparable harm if the stay is not granted, and
- (4) Whether the public interest favors granting the stay.

If additional information is required, please contact Rod Ebert at 602-417-9397. Please include your AMC serial number(s) on all correspondence.

/s/ Rebecca Heick

Rebecca Heick
Group Administrator
Lands and Minerals

Enclosures

REbert:lm:050112

SENDER: COMPLETE THIS SECTION

- Complete items 1, 2, and 3. Also complete item 4 if Restricted Delivery is desired.
- Print your name and address on the reverse so that we can return the card to you.
- Attach this card to the back of the mailpiece, or on the front if space permits.

1. Article Addressed to:

Jason Brown
16 Kevin Dale Pl.
Jackson, NJ 08527-4336
9310 RE AMC412350, AMC412418,
AMC412569, AMC412818, AMC412865,
AMC413919

2. Article Number
(Transfer from service label)

7011 2970 0001 8020 6093

PS Form 3811, February 2004

Domestic Return Receipt

102595-02-M-1540

COMPLETE THIS SECTION ON DELIVERY

A. Signature

X

- ☐ Agent
☐ Addressee

B. Received by (Printed Name)

C. Date of Delivery

D. Is delivery address different from item 1? ☐ Yes
If YES, enter delivery address below: ☐ No

3. Service Type

- ☒ Certified Mail ☐ Express Mail
☐ Registered ☒ Return Receipt for Merchandise
☐ Insured Mail ☐ C.O.D.

4. Restricted Delivery? (Extra Fee) ☐ Yes

UNCLAIMED

RTS
RETURN TO SENDER

- ☐ A ☐ S
☐ C ☐ NOT DELIVERABLE AS ADDRESSED
☐ NO SUCH NUMBER/STREET
☐ ATTEMPTED NOT KNOWN
☒ OTHER ☐ INSUFFICIENT ADDRESS

Jason Brown
16 Kevin Dale Pl.
Jackson, NJ 08527-4336
9310 RE AMC412350, AMC412418,
AMC412569, AMC412818, AMC412865,
AMC413919

MAILED FROM ZIP CODE 85004
MAY 02 2012
\$ 05.75
UNITED STATES POSTAGE
PRIME BOWES

U.S. OFFICIAL MAIL
PENALTY FOR
PRIVATE USE \$300



7011 2970 0001 8020 6093



CERTIFIED MAIL

RECEIVED
BLM AZ STATE OFFICE
PHOENIX, ARIZONA
2012 MAY 21 PM 2:55
Official Business
Penalty for Private Use, \$300
Bureau of Land Management
Arizona State Office
North Central Avenue, Suite 800
Phoenix, Arizona 85004
UNITED STATES
DEPARTMENT OF THE INTERIOR



United States Department of the Interior

BUREAU OF LAND MANAGEMENT

Arizona State Office

One North Central Avenue, Suite 800

Phoenix, Arizona 85004-4427

www.blm.gov/az/



May 1, 2012

In Reply Refer To:

3800 (9310) RE

AMC412350, AMC412418, AMC412569, AMC412818, AMC412865, AMC413919

CERTIFIED MAIL – RETURN RECEIPT REQUESTED NO. 7011 2970 0001 8020 6093

NOTICE

Jason Brown

16 Kevin Dale Pl.

Jackson, NJ 08527-4336

AMC412350-AMC412356, AMC412418, AMC412569-AMC412571, AMC412818-
AMC412821, AMC412865, AMC413919-AMC413921

Big Stuff, Da Good Stuff #2, Golden Dust, Golden Frontier #3, Golden Frontier #4, Golden
Star, Pot O Gold, Golden Dreams, 3 Aces, Big Snake, Little Snake, Broken Arrow, Cactus
Needle, Could Be, Gold Gulch, Right On, 2 Girls From Phoenix, Gizmo, Oro Fino

Locator Requirements for Association Placer Mining Claims Additional Information Required

The Bureau of Land Management (BLM), Arizona State Office received the location notice(s) for the association placer mining claim(s) listed above. You are included as a locator of the claim(s).

You must be qualified to locate an association placer mining claim and your mining claim must conform to the requirements of Federal law, 30 U.S.C. 35, 36, and regulations at 43 CFR 3832.22. These laws allow the location of placer mining claims greater than 20 acres so long as each of the locators has a bona fide interest in the claims, and has located the claims independently, for their own self-interest, and in good faith. The law is well established that a person cannot use the names of his friends, relatives, or employees as locators in order to locate for his own benefit a greater area of placer ground than is allowable by law. A Company, Corporation or Trust is considered to be one entity, entitled to locate claims of no more than 20 acres in size. Individuals who are Trustors of a Trust, or who are in control of a Company or

acres in size. Individuals who are Trustors of a Trust, or who are in control of a Company or Corporation or are a majority shareholder cannot be listed as an additional locator on the same association placer mining claim in order to gain more acres for the Trust, Company or Corporation than is allowable by law. Any claim located using dummy locators is not a valid mining claim.

By recording these location notices with the BLM, you are representing to the United States government that you meet the qualifications for locating an association placer claim and that you are not using the names of other persons as dummy locators to locate more than 20 acres per claim for your own benefit. In accordance with 43 CFR 3830.9, if you file a document that you know contains false, erroneous, or fictitious information or statements, you may be subject to criminal penalties under 18 U.S.C. 1001 and 43 U.S.C. 1212. The maximum penalty is 5 years in prison and/or a fine of \$250,000.

In accordance with 43 CFR 1822.10, all documents required to be filed with the BLM must contain the applicant's (claimant's) legal name and current address. Additionally, 43 CFR 3833.11 (b)(2) requires that a certificate of location of a mining claim or site contain the names and current mailing addresses of the locators of the claim. In accordance with 43 CFR 3830.3 an agent may locate mining claims on your behalf as long as they are duly constituted and appointed.

Before we can complete the recordation of your association placer mining claims, we will need the following information:

1) A signed and notarized statement from each claimant that says: "I (enter claimant's name) authorized and am aware that I am listed as a locator on the location notice for AMC (enter claim numbers). I have a bona fide interest in these claims and I located the claims independently, for my own self-interest and in good faith. I certify that these claims are in no way being located for the benefit of a company, corporation, or another individual in order to gain additional acreage they are not entitled to in accordance with the law." 2) A legal document from each claimant (such as a notarized power of attorney) showing that the person signing the location notice is acting on their behalf as their duly constituted and appointed agent or authorized representative

The claimants of the above named mining claim(s) are hereby afforded 30 days from receipt of this Notice in which to furnish the requested information. Failure to do so will subject the recordation of these claims to further adjudication which may result in a partial rejection of the recordation and a reduction in acreage claimed.

If, after reviewing the information in this letter you determine that you do not, in fact, qualify to locate an association placer mining claim, please relinquish the association placer mining claims and relocate as an individual placer mining claim under 43 CFR 3832.22(b).

In accordance with 43 CFR 3833.33, you may transfer, sell, or otherwise convey an association placer mining claim at any time to an equal or greater number of mining claimants. If you want to transfer an association placer claim to an individual or an association that is smaller in number

than the association that located the claim you – a) must have discovered a valuable mineral deposit before the transfer; or b) upon notice from the BLM, you must reduce the acreage of the claim, if necessary, so that you meet the 20-acre per locator limit. Per 43 CFR 3830.5, a discovery means that you have found a valuable mineral deposit. Any association placer claim transferred that does not meet these requirements is not a valid mining claim

If you have any questions please contact Rod Ebert at 602-417-9397.

A handwritten signature in black ink that reads "Rebecca Heick". The script is cursive and fluid, with the first name being more prominent than the last.

Rebecca Heick
Group Administrator
Lands and Minerals


UNITED STATES
DEPARTMENT OF THE INTERIOR
Bureau of Land Management
Arizona State Office
North Central Avenue, Suite 800
Phoenix, Arizona 85004

Official Business
Penalty for Private Use, \$300

RECEIVED
DEPARTMENT OF THE INTERIOR
2012 MAY 21 PM 2:53
PHOENIX, ARIZONA

An Eagle

CERTIFIED MAIL™



7011 2970 0001 8020 6093



UNITED STATES POSTAGE
U.S. OFFICIAL MAIL
PENALTY FOR
PRIVATE USE \$300
EAGLE
PITNEY BOWES
02 1M
0004208279 \$ 05.75⁰
MAY 02 2012
MAILED FROM ZIP CODE 85004

Jason Brown
16 Kevin Dale Pl.
Jackson, NJ 08527-4336
9310 RE AMC412350, AMC412418,
AMC412569, AMC412818, AMC412865,
AMC413919

☐ A
☐ C
☐ S

☐ INSUFFICIENT ADDRESS
☐ ATTEMPTED NOT KNOWN
☐ NO SUCH NUMBER/ STREET
☐ NOT DELIVERABLE AS ADDRESSED
- UNABLE TO FORWARD

OTHER

RTS
RETURN TO SENDER

UNCLAIMED

PLACE STICKER AT TOP OF ENVELOPE TO THE RIGHT
OF THE RETURN ADDRESS, FOLD AT DOTTED LINE

SENDER: COMPLETE THIS SECTION

- Complete items 1, 2, and 3. Also complete item 4 if Restricted Delivery is desired.
- Print your name and address on the reverse so that we can return the card to you.
- Attach this card to the back of the mailpiece, or on the front if space permits.

1. Article Addressed to:

Jason Brown
16 Kevin Dale Pl.
Jackson, NJ 08527-4336
9310 RE AMC412350, AMC412418,
AMC412569, AMC412818, AMC412865,
AMC413919

2. Article Number
(Transfer from service label)

7011 2970 0001 8020 6093

PS Form 3811, February 2004

Domestic Return Receipt

102595-02-M-1540

COMPLETE THIS SECTION ON DELIVERY

A. Signature

X

☐ Agent
☐ Addressee

B. Received by (Printed Name)

C. Date of Delivery

D. Is delivery address different from item 1? ☐ Yes
If YES, enter delivery address below: ☐ No

3. Service Type

☒ Certified Mail ☐ Express Mail
☐ Registered ☒ Return Receipt for Merchandise
☐ Insured Mail ☐ C.O.D.

4. Restricted Delivery? (Extra Fee)

☐ Yes

OFFICIAL COPIES: /Case Files/ /SD Read/ /Section/ /Author

May 1, 2012

In Reply Refer To:

3800 (9310) RE

AMC412350, AMC412418, AMC412569, AMC412818, AMC412865, AMC413919

CERTIFIED MAIL – RETURN RECEIPT REQUESTED NO. 7011 2970 0001 8020 6093

NOTICE

Jason Brown
16 Kevin Dale Pl.
Jackson, NJ 08527-4336

AMC412350-AMC412356, AMC412418, AMC412569-AMC412571, AMC412818-
AMC412821, AMC412865, AMC413919-AMC413921

Big Stuff, Da Good Stuff #2, Golden Dust, Golden Frontier #3, Golden Frontier #4, Golden
Star, Pot O Gold, Golden Dreams, 3 Aces, Big Snake, Little Snake, Broken Arrow, Cactus
Needle, Could Be, Gold Gulch, Right On, 2 Girls From Phoenix, Gizmo, Oro Fino

Locator Requirements for Association Placer Mining Claims
Additional Information Required

The Bureau of Land Management (BLM), Arizona State Office received the location notice(s) for the association placer mining claim(s) listed above. You are included as a locator of the claim(s).

You must be qualified to locate an association placer mining claim and your mining claim must conform to the requirements of Federal law, 30 U.S.C. 35, 36, and regulations at 43 CFR 3832.22. These laws allow the location of placer mining claims greater than 20 acres so long as each of the locators has a bona fide interest in the claims, and has located the claims independently, for their own self-interest, and in good faith. The law is well established that a person cannot use the names of his friends, relatives, or employees as locators in order to locate for his own benefit a greater area of placer ground than is allowable by law. A Company, Corporation or Trust is considered to be one entity, entitled to locate claims of no more than 20 acres in size. Individuals who are Trustors of a Trust, or who are in control of a Company or

Corporation or are a majority shareholder cannot be listed as an additional locator on the same association placer mining claim in order to gain more acres for the Trust, Company or Corporation than is allowable by law. Any claim located using dummy locators is not a valid mining claim.

By recording these location notices with the BLM, you are representing to the United States government that you meet the qualifications for locating an association placer claim and that you are not using the names of other persons as dummy locators to locate more than 20 acres per claim for your own benefit. In accordance with 43 CFR 3830.9, if you file a document that you know contains false, erroneous, or fictitious information or statements, you may be subject to criminal penalties under 18 U.S.C. 1001 and 43 U.S.C. 1212. The maximum penalty is 5 years in prison and/or a fine of \$250,000.

In accordance with 43 CFR 1822.10, all documents required to be filed with the BLM must contain the applicant's (claimant's) legal name and current address. Additionally, 43 CFR 3833.11 (b)(2) requires that a certificate of location of a mining claim or site contain the names and current mailing addresses of the locators of the claim. In accordance with 43 CFR 3830.3 an agent may locate mining claims on your behalf as long as they are duly constituted and appointed.

Before we can complete the recordation of your association placer mining claims, we will need the following information:

1) A signed and notarized statement from each claimant that says: "I (enter claimant's name) authorized and am aware that I am listed as a locator on the location notice for AMC (enter claim numbers). I have a bona fide interest in these claims and I located the claims independently, for my own self-interest and in good faith. I certify that these claims are in no way being located for the benefit of a company, corporation, or another individual in order to gain additional acreage they are not entitled to in accordance with the law." 2) A legal document from each claimant (such as a notarized power of attorney) showing that the person signing the location notice is acting on their behalf as their duly constituted and appointed agent or authorized representative

The claimants of the above named mining claim(s) are hereby afforded 30 days from receipt of this Notice in which to furnish the requested information. Failure to do so will subject the recordation of these claims to further adjudication which may result in a partial rejection of the recordation and a reduction in acreage claimed.

If, after reviewing the information in this letter you determine that you do not, in fact, qualify to locate an association placer mining claim, please relinquish the association placer mining claims and relocate as an individual placer mining claim under 43 CFR 3832.22(b).

In accordance with 43 CFR 3833.33, you may transfer, sell, or otherwise convey an association placer mining claim at any time to an equal or greater number of mining claimants. If you want to transfer an association placer claim to an individual or an association that is smaller in number

than the association that located the claim you – a) must have discovered a valuable mineral deposit before the transfer; or b) upon notice from the BLM, you must reduce the acreage of the claim, if necessary, so that you meet the 20-acre per locator limit. Per 43 CFR 3830.5, a discovery means that you have found a valuable mineral deposit. Any association placer claim transferred that does not meet these requirements is not a valid mining claim

If you have any questions please contact Rod Ebert at 602-417-9397.

/s/ Rebecca Heick

Rebecca Heick
Group Administrator
Lands and Minerals

REbert:lm:050112

NOTICE!!

These documents have been scanned!

Do not place un-scanned documents beneath this notice!

Do not remove this notice from this file!

GPO Jacket No. 560-102
Print Order 61540
Rise Business Services, LLC
Job=AZ15 5/15/2019



Box Number= AZ15053



Claim Begin-End: AMC412818-AMC412821

3 Transfers



AZ15053-10

AMC412566-AMC413285

Amc 413919
Amc 411281
Amc 412818

QUIT CLAIM DEED

The undersigned grantor(s), for valuable consideration, receipt of which is hereby acknowledged, in the amount of \$10.00, or other values, do we hereby remise, release and forever quit claim to the following described property in the county of YAVAPAI state of ARIZONA
Mining claim known as ORO FINO in Township 8N Range 5W
Section 1 Quarter Section(s) NE Claim # AMC 413921

To: TOM AND CINDY MANNIE
Address 4344 BUSINESS PARK DR.
City TEMECULA State CA Zip 92590

See attached

OWNER

Signature(s)

* EXEMPT
AR 11:1134
A-6

LISA TUCKER

X JACK TUCKER

✓ Nicole Morris

✓ Steven Morris

✓ Jennifer Warren

✓ Steven McAnister

✓ Lucille McAnister

X Jason Brown

Lisa Tucker

Lisa Tucker - Power of Attorney

Lisa Tucker - Power of Attorney

Lisa Tucker - Power of Attorney

Lisa Tucker - Power of Attorney

Lisa Tucker - Power of Attorney

Lisa Tucker - Power of Attorney

Lisa Tucker - Power of Attorney

The Undersigned, a notary public in and for said State, in person and all signing said document.
Date this 13 day of August 2012.

Witness my hand and official seal:

John Corey
Notary Public

My commission expires



RECEIVED
PLM AT STATE OFFICE
2012 AUG 31 P 3:20
PHOENIX, ARIZONA

ENTERED INTO COMPUTER

HT

- ## **RANTEES**

- PAGE 2 OF 2

RECEIVED
MAY 4 7 00 PM '66

QUIT CLAIM DEED

The undersigned grantor(s), for valuable consideration, receipt of which is hereby acknowledged, in the amount of \$10.00, or other values, do we hereby remise, release and forever quit claim to the following described property in the county of YAVAPAI state of ARIZONA
Mining claim known as DREAM BIG in Township 8N Range 12W
Section 1 Quarter Section(s) SE Claim # AME 411281

To: TOM AND CINDY MARSH
Address 13445 BUSINESS PARK DR.
City TEMECULA State CA Zip 92590

See attached
OWNER

LISA TUCKER
MAX STRICKMAN
GRACE STRICKMAN
JEFF STRICKMAN
JACK TUCKER
DALE McALLISTER
M.K. TUCKER
JASON BROWN


Signature(s) Lisa Tucker * EXEMPT
ARS 11:1134
A-6
Lisa Tucker - Power of Attorney
Jeff Strickman - Power of Attorney
Jack Tucker - Power of Attorney
Dale McAllister - Power of Attorney
M.K. Tucker - Power of Attorney
Jason Brown - Power of Attorney

The Undersigned, a notary public in and for said State, in person and all signing said document.
Date this 13 day of August 2012.

Witness my hand and official seal:

John Corey
Notary Public

My commission expires



RECEIVED
COUNTY CLERK'S OFFICE
2012 AUG 31 P 3:20
PHOENIX, ARIZONA

HT

GRANTORS

1. Person transferring interest: (Grantor) Printed Name: Lisa Tucker
Address: P. O. BOX 265 Wickenburg, AZ 85385
2. Person transferring interest: (Grantor) Printed Name: Max Strickman
Address: 6303 W Acapulco LN Glendale, AZ 85306
3. Person transferring interest: (Grantor) Printed Name: Grace Strickman
Address: 6303 W Acapulco LN Glendale, AZ 85306
4. Person transferring interest: (Grantor) Printed Name: Jeff Strickman
Address: 6303 W Acapulco LN Glendale, AZ 85306
5. Person transferring interest: (Grantor) Printed Name: Jack Tucker
Address: P. O. BOX 265 Wickenburg, AZ 85385
6. Person transferring interest: (Grantor) Printed Name: Dale McAllister
Address: 8187 S. 3200 w West Jordan, UT 84088
7. Person transferring interest: (Grantor) Printed Name: Mike Tucker
Address: 4965 Rocky Vista Ctr. West Jordan, UT 84081
8. Person transferring interest: (Grantor) Printed Name: Jason Brown
Address: 515 Mullica Hill RD. #J-3, Glassboro, NJ 08028

GRANTEES

1. Person receiving interest: (Grantee) Printed Name: Tom Massie
Address: 43445 Business Park Drive, Suite 113, Temecula, CA 92590
2. Person receiving interest: (Grantee) Printed Name: Cindy Massie
Address: 43445 Business Park Drive, Suite 113, Temecula, CA
3. Person receiving interest: (Grantee) Brandon Johnson
Address: 38957 Turtle Pond Lane, Murrietta, CA 92563
4. Person receiving interest: (Grantee) Printed Name: Alyson Johnson
Address: 42766 Larry Lee Lane, Temecula, CA 92592
5. Person receiving interest: (Grantee) Amber White
Address: 38957 Turtle Pond Lane, Murrietta, CA 92563
6. Person receiving interest: (Grantee) Ginger Wimmer
Address: P. O. Box 891509, Temecula, CA 92589
7. Person receiving interest: (Grantee) Brittany Wilson
Address: 32556 Armoise Dr. Winchester, CA 92596
8. Person receiving interest: (Grantee) Sharina Davis
Address: P. O. Box 891509, Temecula, CA 92589

RECEIVED
NIMAZ STATE OFFICE

PROCLAMATION

JUN 31 2020

QUIT CLAIM DEED

The undersigned grantor(s), for valuable consideration, receipt of which is hereby acknowledged, in the amount of \$10.00, or other values, do we hereby remise, release and forever quit claim to the following described property in the county of LA PALM state of ARIZONA
Mining claim known as CACTUS NEEDLE in Township 4N Range 13W
Section 22 Quarter Section(s) NE Claim # AME 412819

To: TOM AND CINDY MASSIE
Address 43445 BUSINESS PARK DR.
City TEMECULA State CA Zip 92590

see attached
OWNER

Signature(s) * EXEMPT
ARL 11:1184
A-6

LISA TUCKER
X JACK TUCKER

Lisa Tucker
Jack Tucker - Power of Atty

Nicole Morris

Jack Tucker - Power of Atty

Steven Morris

Jack Tucker - Power of Atty

X Jennifer Warren

Jack Tucker - Power of Atty

Steven McAdister

Jack Tucker - Power of Atty

Lucille McAdister

Jack Tucker - Power of Atty

X Jason Brown

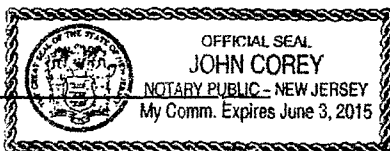
Jack Tucker - Power of Atty

The Undersigned, a notary public in and for said State, in person and all signing said document.
Date this 13 day of August 2012.

Witness my hand and official seal:

John Corey
Notary Public

My commission expires



RECEIVED
CLERK OF COURT OFFICE
2012 AUG 31 P 3:20
PHOENIX, ARIZONA

HT

GRANTORS

1. Person transferring interest: (Grantor) Printed Name: Lisa Tucker
Address: P. O. BOX 265 Wickenburg, AZ 85385
2. Person transferring interest: (Grantor) Printed Name: Jack Tucker
Address: P. O. BOX 265 Wickenburg, AZ 85385
3. Person transferring interest: (Grantor) Printed Name: Nicole Morris
Address: 1363 W 16th ST. Tempe, AZ 85281
4. Person transferring interest: (Grantor) Printed Name: Steven Morris
Address: 1363 W 16th ST. Tempe, AZ 85281
5. Person transferring interest: (Grantor) Printed Name: Jenifer Warren
Address: 65 E. Olive Ave. Gilbert, AZ 85234
6. Person transferring interest: (Grantor) Printed Name: Steven McAllister
Address: 14193 Friendship Drive, Herriman, UT 84096
7. Person transferring interest: (Grantor) Printed Name: Lucille McAllister
Address: 8187 S 3200 W West Jordan, UT 84088
8. Person transferring interest: (Grantor) Printed Name: Jason Brown
Address: 515 Mullica Hill RD. #J-3, Glassboro, NJ 08028

GRANTEES

1. Person receiving interest: (Grantee) Printed Name: Tom Massie
Address: 43445 Business Park Drive, Suite 113, Temecula, CA 92590
2. Person receiving interest: (Grantee) Printed Name: Cindy Massie
Address: 43445 Business Park Drive, Suite 113, Temecula, CA
3. Person receiving interest: (Grantee) Brandon Johnson
Address: 38957 Turtle Pond Lane, Murrietta, CA 92563
4. Person receiving interest: (Grantee) Printed Name: Alyson Johnson
Address: 42766 Larry Lee Lane, Temecula, CA 92592
5. Person receiving interest: (Grantee) Amber White
Address: 38957 Turtle Pond Lane, Murrietta, CA 92563
6. Person receiving interest: (Grantee) Ginger Wimmer
Address: P. O. Box 891509, Temecula, CA 92589
7. Person receiving interest: (Grantee) Brittany Wilson
Address: 32556 Armoise Dr. Winchester, CA 92596
8. Person receiving interest: (Grantee) Sharina Davis
Address: P. O. Box 891509, Temecula, CA 92589

RECEIVED
HUMAN RESOURCES OFFICE
2012 AUG 31 PM 3:20
PHOENIX, ARIZONA

United States Department of the Interior
Bureau of Land Management
LANDS/RECREATION & PLANNING
ONE N CENTRAL AVE
PHOENIX, AZ 85004 -2203
Phone: 602-417-9200

Receipt

No: 2648222

Transaction #: 2729004	
Date of Transaction: 09/04/2012	
CUSTOMER:	
	LISA TUCKER PO BOX 265 WICKENBURG, AZ 85358-0265 US

LINE #	QTY	DESCRIPTION	REMARKS	UNIT PRICE	TOTAL
1	1.00	LOCATABLE MINERALS / MINING CLAIMS-NOT NEW-UNADJUD, ONE AUTH NO. ONLY / MINING CLAIM MONEY RECEIVED CASES: AMC413921/\$240.00	QCD - 24	- n/a -	240.00
TOTAL:					\$240.00

PAYMENT INFORMATION				
1	AMOUNT:	240.00	POSTMARKED:	N/A
	TYPE:	CHECK	RECEIVED:	08/31/2012
	CHECK NO:	1018		
	NAME:	TUCKER, LISA PO BOX 265 WICKENBURG AZ 85358-0265 US		

REMARKS

This receipt was generated by the automated BLM Collections and Billing System and is a paper representation of a portion of the official electronic record contained therein.

Bureau of Land Management
One N. Central Ave.
Phoenix, AZ 85004

To Whom It May Concern:

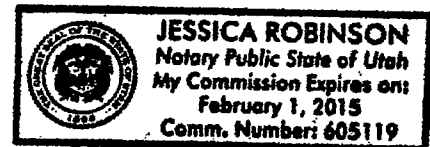
Please be advised that I, Michael Tucker, residing at 4965 W. Rocky Vista Circle, W. Jordan, Utah 84088
Do hereby grant Jack and/or Lisa Tucker Power of Attorney for all my signatory rights regarding any and
all mining claims that I am a party to.

Michael Tucker
Michael (Mike) Tucker

RECEIVED
BLM AZ STATE OFFICE
2011 OCT -5 P 12:21
PHOENIX, AZ

SUBSCRIBED AND SWORN TO before me, a Notary Public, this 5th day of July, 2011

By Michael K. Tucker
Notary Public [Signature]
My Commission Expires 2/1/2015



RECEIVED
BLM AZ STATE OFFICE
2011 JUL 27 A 9:39
PHOENIX, ARIZONA


RECEIVED
BLM AZ STATE OFFICE
2012 SEP -4 P 2:58
PHOENIX, ARIZONA

Bureau of Land Management
One N. Central Ave.
Phoenix, AZ 85004

To Whom It May Concern:

Please be advised that we, Maxwell Strickman, Grace Strickman, Jeff Strickman residing at 6303 W. Acapulco Lane, Glendale, AZ do hereby grant Jack and/or Lisa Tucker Power of Attorney for all my signatory rights regarding any and all mining claims that I am a party to.


Maxwell Strickman

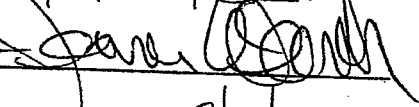

Grace Strickman


Jeff Strickman


RECEIVED
BLM AZ STATE OFFICE
2012 SEP -4 P 2:58
PHOENIX, ARIZONA

SUBSCRIBED AND SWORN TO before me, a Notary Public, this 2 day of
June, 2012.

By Maxwell, Grace, Jeff Strickman

Notary Public 

My Commission Expires 9/1/2012



Bureau of Land Management

One N. Central Ave.

Phoenix, AZ 85004

To Whom It May Concern:

Please be advised that I Nicole Morris, residing at 1363 W. 16th St, Tempe, AZ 85281, do hereby grant Jack and /or Lisa Tucker, Power of Attorney for all my signatory rights regarding any and all mining claims I am a party to.

Nicole Morris

Nicole Morris

Please be advised that I Steven Morris, residing at 1363 W. 16th St, Tempe, AZ 85281, do hereby grant Jack and /or Lisa Tucker, Power of Attorney for all my signatory rights regarding any and all mining claims I am a party to.

Steven Morris


Steven Morris

SUBSCRIBED AND SWORN TO before me, a Notary Public, this 5th day of July 2011.

By Hyrum Moho

Notary Public Hyrum Moho

My Commission Expires Sept. 14 2012



2012 SEP -4 P 2:58

RECEIVED
BLM AT CHANDLER OFFICE

RECEIVED
BLM AT CHANDLER OFFICE
2012 MAR 13 A 10:35
PHOENIX, ARIZONA

RECEIVED
BLM AT CHANDLER OFFICE
2011 JUL 27 A 9:39
PHOENIX, ARIZONA

Bureau of Land Management
One N. Central Ave.
Phoenix, AZ 85004

To Whom It May Concern:

Please be advised that I, Dale McAllister, residing at 8187 S. 3200 West, W. Jordan, Utah 84088, do hereby grant Jack and/or Lisa Tucker, Power of Attorney for all my signatory rights regarding any and all mining claims that I am a party to.

Dale McAllister
Dale McAllister


Please be advised that I, Lucille McAllister, residing at 8187 S. 3200 West, W. Jordan, Utah 84088, do hereby grant Jack and/or Lisa Tucker, Power of Attorney for all my signatory rights regarding any and all mining claims that I am a party to.

Lucille McAllister
Lucille McAllister

SUBSCRIBED AND SWORN TO before me, a Notary Public, this 7 day of July, 2011

In Lisa Hernandez
Notary Public [Signature]

My Commission Expires 02/19/2015



RECEIVED
BLM AZ STATE OFFICE
2012 MAR 13 A 10:35
PHOENIX, ARIZONA

RECEIVED
BLM AZ STATE OFFICE
2011 OCT -5 P 12:21
PHOENIX, AZ

RECEIVED
BLM AZ STATE OFFICE
2011 JUL 27 A 9:39
PHOENIX, ARIZONA

2012 SEP -4 P 2:58

RECEIVED
BLM AZ STATE OFFICE

Bureau of Land Management
One N. Central Ave.
Phoenix, AZ 85004



To Whom It May Concern:

Please be advised that I, Jenifer (Warren) Tucker, residing at 65 E. Olive, #224, Gilbert, AZ 85234, do hereby grant Jack and/or Lisa Tucker Power of Attorney for all my signatory rights regarding any and all mining claims that I am a party to.

Jenifer Tucker

SUBSCRIBED AND SWORN TO before me, a Notary Public, this 8th day of
June, 2012.

By [Signature]
Notary Public [Signature]
My Commission Expires 01-26-2014

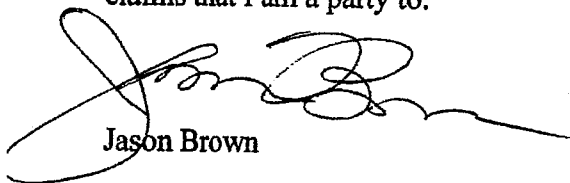


RECEIVED
BLM AZ STATE
2012 SEP - 11 1
PHOENIX, AZ

Bureau of Land Management
One N. Central Ave.
Phoenix, AZ 85004


To Whom It May Concern:

Please be advised that I, Jason Brown residing at 16 Kevin Dale Place, Jackson, NJ do hereby grant Jack and/or Lisa Tucker Power of Attorney for all my signatory rights regarding any and all mining claims that I am a party to.


Jason Brown

SUBSCRIBED AND SWORN TO before me, a Notary Public, this 19 day of
June, 2012.

By Jason Brown
Notary Public Cathy Hinz Berg
My Commission Expires 02/08/2015




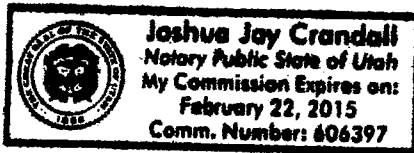
RECEIVED
2012 JUN 29 PM 3:11
MARICOPA COUNTY, ARIZONA

Bureau of Land Management
One N. Central Ave.
Phoenix, AZ 85004

To Whom It May Concern:


Please be advised that I, Steven McAllister, residing at 14193 S. Friendship Dr., Herriman, Utah 84096, do hereby grant Jack and/or Lisa Tucker, Power of Attorney for all my signatory rights regarding any and all mining claims that I am a party to.


Steven McAllister



SUBSCRIBED AND SWORN TO before me, a Notary Public, this 19 day of June, 20 11

By: JOSHUA CRANDALL

Notary Public 

My Commission Expires 2/22/2015

RECEIVED
BUREAU OF LAND MANAGEMENT
2012 MAR 13 A 10:34
PHOENIX, ARIZONA

RECEIVED
BUREAU OF LAND MANAGEMENT
2011 JUL 27 A 9:39
PHOENIX, ARIZONA

Amc 412818

QUIT CLAIM DEED

The undersigned grantor(s) for valuable consideration, receipt of which is hereby acknowledged, in the amount of \$10.00 or other values, do we hereby remise, release and forever quit claim to the following described property in the county of La Paz state of Arizona Mining claim known as GOLD GULCH

in township 4N Range 13W Section 4

Quarter section(s) NW
AMC# 412821 to FRANK SAXTON

Address 20 Shotwell Rd

Port Hadlock WA 98339
EXEMPT ARS11:1134 AL

Owner(s) Names

Helen Capron

Signatures

Helen Capron

Notary's Acknowledgement

All persons have proved to me on the basis of satisfactory evidence to be in person, and all signing. Dated 17 day of August 2012.


Witness my hand and official seal.

Tiffany D. DeMeerleer

State: Washington

County: Whitman

my appointment expires: 8/17/14



PHOENIX, ARIZONA

2012 AUG 30 P 3:20

RECEIVED
CLIMAT STATE OFFICE

1/26/13 AT

QUIT CLAIM DEED

The undersigned grantor(s) for valuable consideration, receipt of which is hereby acknowledged, in the amount of \$10.00 or other values, do we hereby remise, release and forever quit claim to the following described property in the county of La Paz state of Arizona Mining claim known as Gold Gulch

in township 4N Range 13W Section 4

Quarter section(s) NW
AMC# 412821 to Nancy Eidsmoe

Address 31 Shotwell Rd

Port Hadlock, WA 98339
EXEMPT ARS11:1134 AG

Owner(s) Names

Leigh Medinger

Signatures


Leigh Medinger

Notary's Acknowledgement

All persons have proved to me on the basis of satisfactory evidence to be in person, and all signing. Dated 24 day of August 2012.

Witness my hand and official seal.

Mark R. Greenough



RECEIVED
3114 AT STATE OFFICE
2012 AUG 30 P 3:19
PHOENIX, ARIZONA

ENTERED
AUG 22 2013
BY: AT

445

From: EIDSMOE
31 SHOTWELL RD
PT HADLOCK WA
98339

CERTIFIED MAIL™



7011 0470 0003 7614 3523



1000



85004

U.S. POSTAGE
PAID
PORT HADLOCK, WA
98339
AUG 27, 12
AMOUNT

\$7.00
00087164-06

To: BLM
ONE N CENTRAL
PHOENIX AZ 85004
• CLAIMS •

Ready **P**ost®

Mail



United States Department of the Interior
Bureau of Land Management
LANDS/RECREATION & PLANNING
ONE N CENTRAL AVE
PHOENIX, AZ 85004 -2203
Phone: 602-417-9200

Receipt

No: 2646095

Transaction #: 2726864

Date of Transaction: 08/31/2012

CUSTOMER:

NANCY EIDSMOE
PO BOX 667
SALOME, AZ 85348-0667 US

LINE #	QTY	DESCRIPTION	REMARKS	UNIT PRICE	TOTAL
1	1.00	LOCATABLE MINERALS / MINING CLAIMS-NOT NEW-UNADJUD, ONE AUTH NO. ONLY / MINING CLAIM MONEY RECEIVED CASES: AMC412821/\$10.00	QCD / MAINT FEE WAIVER (1) 2013	- n/a -	10.00
TOTAL:					\$10.00

PAYMENT INFORMATION			
1	AMOUNT:	10.00	POSTMARKED: N/A
	TYPE:	CHECK	RECEIVED: 08/30/2012
	CHECK NO:	7090	
	NAME:	EIDSMOE, NANCY 31 SHOTWELL PORT HADLOCK WA 98339 US	

REMARKS

This receipt was generated by the automated BLM Collections and Billing System and is a paper representation of a portion of the official electronic record contained therein.

3800 (9310) AT AMC 412818
AMC 412865

I am sorry
for my mistake

Thank you for the
letter so I can fix
it. I hope I got
it right this year!

Thank you—

Nancy—

Nancy & Mel Eidsmoe

~~31~~ Shorwell Rd

Pf Hadlock WA 98339



United States Department of the Interior

BUREAU OF LAND MANAGEMENT

Arizona State Office

One North Central Avenue, Suite 800

Phoenix, Arizona 85004-4427

www.blm.gov/az/

July 30, 2013



In Reply Refer To:

3800 (9310) AT

AMC412818, AMC412865

CERTIFIED MAIL – RETURN RECEIPT REQUESTED 7012 3050 0001 1019 4262

NOTICE

Nancy Eidsmoe

31 ~~20~~ Shotwell Rd
Port Hadlock, WA. 98339

: This Decision Affects Those Claims
: Shown in the Block Below.

AMC412821, AMC412865
Gold Gulch, Right On

Transfer(s) Not Processed

A conveyance document to transfer ownership of the mining claim(s) listed above was received by the Bureau of Land Management (BLM) Arizona State Office. The transfer(s) of ownership cannot be processed for the following reason(s):

We did not receive the correct amount of processing fees. There is a \$10 processing fee per claim, per grantee. AMC412821 was transferred to 2 grantees, however we received only \$10. AMC412865 was transferred to 3 grantees, however, we received only \$10. Please submit an additional \$30 so that we may complete the processing of your transfers. Also, please note that your AMC number for Right On is AMC412865, not AMC412815 as you have put on many of your documents.

If appropriate, please submit a corrected conveyance document, required documents, or additional fees, within 30 days of your receipt of this notice. If the required information is not received within the 30-day timeframe, no further action will be taken, and the BLM will retain the non-refundable processing fees submitted.

If additional information is required, please contact Amy Thrower, at 602-417-9334. Please include your AMC serial number(s) on all correspondence.

Rebecca Heick

Rebecca Heick
Group Administrator
Lands and Minerals

RECEIVED
BLM ARIZONA
2013 JUL 31 09 29 AM
PHOENIX, ARIZONA

United States Department of the Interior
Bureau of Land Management
LANDS/RECREATION & PLANNING
ONE N CENTRAL AVE
PHOENIX, AZ 85004 -2203
Phone: 602-417-9200

Receipt

No: 2853617

Transaction #: 2939394**Date of Transaction:** 08/13/2013

CUSTOMER:

NANCY EIDSMOE
31 SHOTWELL RD
PORT HADLOCK, WA 98339-9418 US

LINE #	QTY	DESCRIPTION	REMARKS	UNIT PRICE	TOTAL
1	1.00	LOCATABLE MINERALS / MINING CLAIMS- NOT NEW-UNADJUD, ONE AUTH NO. ONLY / MINING CLAIM MONEY RECEIVED CASES: AMC412821/\$30.00	TRF - 3	- n/a -	30.00
TOTAL:					\$30.00

PAYMENT INFORMATION			
1	AMOUNT:	30.00	POSTMARKED: 08/08/2013
	TYPE:	CHECK	RECEIVED: 08/12/2013
	CHECK NO:	1134	
	NAME:	EIDSMOE, MELVIN J PO BOX 997 SALOME AZ 85348 US	

REMARKS

This receipt was generated by the automated BLM Collections and Billing System and is a paper representation of a portion of the official electronic record contained therein.

\$20 for Amc 412865
\$10 for Amc 412821

SENDER: COMPLETE THIS SECTION

- Complete items 1, 2, and 3. Also complete item 4 if Restricted Delivery is desired.
- Print your name and address on the reverse so that we can return the card to you.
- Attach this card to the back of the mailpiece, or on the front if space permits.

1. Article Addressed to:

Jack and Lisa Tucker, et al
PO Box 265
Wickenburg, AZ 85358
9310 AT AMC412818, AMC412865

2. Article Number

(Transfer from service label)

7011 3500 0000 8349 2540

COMPLETE THIS SECTION ON DELIVERY

A. Signature

X

B. Received by (Printed Name)

LISA TUCKER

☐ Agent☒ Addressee

C. Date of Delivery

6.21.2012

D. Is delivery address different from item 1? ☐ Yes
If YES, enter delivery address below: ☐ No

3. Service Type

☐ Certified Mail☐ Express Mail☐ Registered☐ Return Receipt for Merchandise☐ Insured Mail☐ C.O.D.

4. Restricted Delivery? (Extra Fee)

☐ Yes

UNITED STATES POSTAL SERVICE

RECEIVED

BLM AZ STATE OFFICE

2012 JUN 2

PM 1:33


PHOENIX, ARIZONA



First-Class Mail
Postage & Fees Paid
USPS
Permit No. G-10

• Sender: Please print your name, address, and ZIP+4 in this box •

BUREAU OF LAND MANAGEMENT
ARIZONA STATE OFFICE
ONE NORTH CENTRAL AVENUE
SUITE 800
PHOENIX, AZ 85004-2203



June 20, 2012

In Reply Refer To:
3800 (9310) AT
AMC412818, AMC412865

CERTIFIED MAIL – RETURN RECEIPT REQUESTED

NOTICE

Jack and Lisa Tucker, et al	:	This Decision Affects Those Claims
PO Box 265	:	Shown in the Block Below.
Wickenburg, AZ 85358	:	
7011 3500 0000 8349 2540	:	

AMC412865, 412820, 421821
Right On, Could Be, Gold Gulch

Transfer(s) Not Processed

A conveyance document to transfer ownership of the mining claim(s) listed above was received by the Bureau of Land Management (BLM) Arizona State Office. The transfer(s) of ownership cannot be processed for the following reason:

1) The claim name for AM412815 is not "Right On" and is not owned by the 8 claimants listed on the QCD. The correct claim number for "Right On" is AMC412865. A corrected QCD is needed. 2) We are unable to remove Jason Brown from the three claims. A valid POA for Jason Brown was not provided. The POA provided has no notary seal and the notary, Joy J. Smith illegally notarized the document in the State of Arizona. She is a notary for the State of Indiana and can only legally notarize documents while physically in the State of Indiana. This notary is unacceptable. Please provide a legal POA for Jason Brown. 3) We are unable to remove Jeni Warren from AMC412820. There is no signature for her on this QCD and no POA was provided.

If appropriate, please submit a corrected conveyance document, required documents, or additional fees, within 30 days of your receipt of this notice. If the required information is not received within the 30-day timeframe, no further action will be taken, and the BLM will retain the non-refundable processing fees submitted.

SENDER: COMPLETE THIS SECTION

- Complete items 1, 2, and 3. Also complete item 4 if Restricted Delivery is desired.
- Print your name and address on the reverse so that we can return the card to you.
- Attach this card to the back of the mailpiece, or on the front if space permits.

1. Article Addressed to:

Jack and Lisa Tucker, et al
PO Box 265
Wickenburg, AZ 85358
9310 AT AMC412818, AMC412865

2. Article Number

(Transfer from service label)

7011 3500 0000 8349 2540

PS Form 3811, February 2004

Domestic Return Receipt

102595-02-M-1540

COMPLETE THIS SECTION ON DELIVERY

A. Signature

[Signature]

☐ Agent

☒ Addressee

B. Received by (Printed Name)

LISA TUCKER

C. Date of Delivery

6.21.2012

D. Is delivery address different from item 1? ☐ Yes

If YES, enter delivery address below: ☐ No

3. Service Type

☐ Certified Mail

☐ Express Mail

☐ Registered

☐ Return Receipt for Merchandise

☐ Insured Mail

☐ C.O.D.

4. Restricted Delivery? (Extra Fee)

☐ Yes

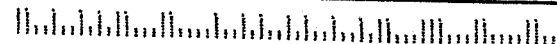
UNITED STATES POSTAL SERVICE



First-Class Mail
Postage & Fees Paid
USPS
Permit No. G-10

• Sender: Please print your name, address, and ZIP+4 in this box •

BUREAU OF LAND MANAGEMENT
ARIZONA STATE OFFICE
ONE NORTH CENTRAL AVENUE
SUITE 800
PHOENIX, AZ 85004-2203



If additional information is required, please contact Amy Thrower at 602-417-9334. Please include your AMC serial number(s) on all correspondence.

/s/ Rebecca Heick

Rebecca Heick
Group Administrator
Lands and Minerals

AThrower:lm:062012

QUIT CLAIM DEED

Page 1

Amc 412818

The undersigned grantor(s), for valuable consideration, receipt of which is hereby acknowledged, in the amount of \$10.00, or other values, do we hereby remise, release and forever quit claim to the following decribed property in the county of LA PAZ state of ARIZONA Mining claim known as GOLD GULCH in Township 4N Range 13W Section 4 Quarter Section(s) NW AMC # 412821 To: Melvin Eidsmoe Address 66756 CACTUS ST. SAIOME, AZ 85348

Owner(s) Names(s)

Signature(s)

* EXEMPT
ARS 11: 1134
A-6

LISA TUCKER

JACK TUCKER

✓ Nicole Morris

✓ Steven Morris

✓ Jenifer Warren

✓ Steven McAllister

✓ Lucille McAllister

✓ Jason Brown

Lisa Tucker
Jack Tucker


RECEIVED
CLIMAZ STATE OFFICE
2012 MAR 13 A D: 34
PHOENIX, ARIZONA

LISA & JACK TUCKER owners and power of attorney for above listed people.

The Undersigned, a notary public in and for said State, in person and all signing said document. Dated this 1st day of February 2012

Witness my hand and official seal.

Cathy Hinz Berg



\$10
\$80
SME

Lewis Eidsmoe
P.O. Box 843
Salome, AZ 85348

Ann Eidsmoe
P.O. Box 843
Salome, AZ 85348

Wendy Forsberg ✓
649 Wicks Ln. E
EATENVILLE, WA 98328


Robin Capron
2969 142 PL SE #4
Bellevue, WA 98007

Helen Capron
13840 SE 5th ST.
Bellevue, WA 98005

Leigh Meidinger
755 5th Ave. NW #101
ISSAQUAH, WA 98027

Hope Saxton
20 Shotwell Rd
Port. Hadlock, WA 98339

Page 2
Cathy Hinz Berg



RECEIVED
BLM AZ STATE OFFICE
2012 MAR 13 A 10:34
PHOENIX, ARIZONA

Bureau of Land Management

One N. Central Ave.

Phoenix, AZ 85004

To Whom It May Concern:

Please be advised that I Nicole Morris, residing at 1363 W. 16th St, Tempe, AZ 85281, do hereby grant Jack and /or Lisa Tucker, Power of Attorney for all my signatory rights regarding any and all mining claims I am a party to.

Nicole Morris

Nicole Morris

RECEIVED
MARICOPA COUNTY
AZ STATE OFFICE
2012 MAR 13 A 10:34
PHOENIX, ARIZONA

Please be advised that I Steven Morris, residing at 1363 W. 16th St, Tempe, AZ 85281, do hereby grant Jack and /or Lisa Tucker, Power of Attorney for all my signatory rights regarding any and all mining claims I am a party to.

Steven Morris

Steven Morris

RECEIVED
MARICOPA COUNTY
AZ STATE OFFICE
2011 JUL 27 A 9:39
PHOENIX, ARIZONA

SUBSCRIBED AND SWORN TO before me, a Notary Public, this 5th day of July 2011.

By Hyrum MoHo

Notary Public [Signature]

My Commission Expires Sept. 14 2012



Bureau of Land Management
One M. Central Ave.
Phoenix, AZ 85004

To Whom It May Concern:

Please be advised that I, Dale McAllister, residing at 8187 S. 3200 West, W. Jordan, Utah 84088,
do hereby grant Jack and/or Lisa Tucker, Power of Attorney for all my signatory rights regarding any and
all mining claims that I am a party to.


Dale McAllister
Dale McAllister

Please be advised that I, Lucille McAllister, residing at 8187 S. 3200 West, W. Jordan, Utah 84088,
do hereby grant Jack and/or Lisa Tucker, Power of Attorney for all my signatory rights regarding any and
all mining claims that I am a party to.

Lucille McAllister
Lucille McAllister

SUBSCRIBED AND SWORN TO before me, a Notary Public, this 7 day of July, 2011

By Lilia Hernandez
Notary Public [Signature]
My Commission Expires 02/19/2015



PHOENIX, ARIZONA

2012 MAR 13 A 10:34

RECEIVED
BLM AZ STATE OFFICE

PHOENIX, AZ

2011 OCT -5 P 12:21

RECEIVED
BLM AZ STATE OFFICE

PHOENIX, ARIZONA


2011 JUL 27 A 9:39

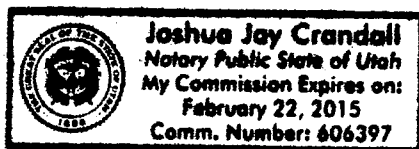
RECEIVED
BLM AZ STATE OFFICE

Bureau of Land Management
One N. Central Ave.
Phoenix, AZ 85004

To Whom It May Concern:

Please be advised that I, Steven McAllister, residing at 14193 S. Friendship Dr., Herriman, Utah 84096, do hereby grant Jack and/or Lisa Tucker, Power of Attorney for all my signatory rights regarding any and all mining claims that I am a party to.



Steven McAllister



RECEIVED
BLM AZ STATE OFFICE
2012 MAR 13 A 10:34
PHOENIX, ARIZONA

SUBSCRIBED AND SWORN TO before me, a Notary Public, this 19 day of June, 20 11

By JOSHUA CRANDALL

Notary Public 

My Commission Expires 2/22/2015

RECEIVED
BLM AZ STATE OFFICE
2011 JUL 27 A 9:39
PHOENIX, ARIZONA

Bureau of Land Management
One N. Central Ave.
Phoenix, AZ 85004

To Whom It May Concern:

Please be advised that I, Penny Crepezzi, residing at 926 Stamler Drive, Toms River, NJ 08755, do hereby grant my mother, Lisa Tucker, Power of Attorney for all my signatory rights regarding any and all mining claims that I am a party to.


Penny Crepezzi

Please be advised that I, Jason Brown, residing at 515 Mullica Hill Dr, Apt. J-3, Glassboro, NJ, do hereby grant my grandmother, Lisa Tucker, Power of Attorney for all my signatory rights regarding any and all mining claims that I am party to.


Jason Brown

SUBSCRIBED AND SWORN TO before me, a Notary Public, this July, 2011 day of PHOENIX, ARIZONA

by Jay I Smith

Notary Public Jay I Smith

My Commission Expires June 14, 2017

Not accepted

RECEIVED
BLM AZ STATE OFFICE

2011 03-05 P 12:21

RECEIVED
BLM AZ STATE OFFICE

2012 MAR 13 A 10:34

PHOENIX, ARIZONA

RECEIVED
BLM AZ STATE OFFICE


2011 JUL 27 A 9:39

PHOENIX, ARIZONA

Bureau of Land Management
One N. Central Ave.
Phoenix, AZ 85004


To Whom It May Concern:

Please be advised that I, Jason Brown residing at 16 Kevin Dale Place, Jackson, NJ do hereby grant Jack and/or Lisa Tucker Power of Attorney for all my signatory rights regarding any and all mining claims that I am a party to.


Jason Brown

SUBSCRIBED AND SWORN TO before me, a Notary Public, this 19 day of
June, 2012.

By Jason Brown
Notary Public Cathy Hinz Berg
My Commission Expires 02/08/2015



RECEIVED
MARICOPA COUNTY OFFICE
2012 JUN 29 PM 3:11
PHOENIX, ARIZONA

Bureau of Land Management
One N. Central Ave.
Phoenix, AZ 85004

To Whom It May Concern:

Please be advised that I, Jenifer (Warren) Tucker, residing at 65 E. Olive, #224, Gilbert, AZ 85234, do hereby grant Jack and/or Lisa Tucker Power of Attorney for all my signatory rights regarding any and all mining claims that I am a party to.



Jenifer Tucker

SUBSCRIBED AND SWORN TO before me, a Notary Public, this 8th day of
June, 2012.

By [Signature]

Notary Public [Signature]

My Commission Expires 01-26-2014



RECEIVED
BLM AZ STATE OFFICE
2012 JUN 29 PM 3:11
PHOENIX, ARIZONA

United States Department of the Interior

Bureau of Land Management

LANDS/RECREATION & PLANNING

ONE N CENTRAL AVE

PHOENIX, AZ 85004 -2203

Phone: 602-417-9200

Receipt

No:

2532075

Transaction #: 2610446

Date of Transaction: 03/13/2012

CUSTOMER:

JACK TUCKER
PO BOX 265
WICKENBURG, AZ 85358-0265 US

LINE #	QTY	DESCRIPTION	REMARKS	UNIT PRICE	TOTAL
1	1.00	LOCATABLE MINERALS / MINING CLAIMS-NOT NEW-UNADJUD, ONE AUTH NO. ONLY / MINING CLAIM MONEY RECEIVED CASES: AMC412815/\$240.00	TRF/24	- n/a -	240.00
TOTAL:					\$240.00

PAYMENT INFORMATION

1	AMOUNT:	240.00	POSTMARKED:	N/A
	TYPE:	CHECK	RECEIVED:	03/13/2012
	CHECK NO:	1368		
	NAME:	TUCKER, JACK PO BOX 265 WICKENBURG AZ 85358-0265 US		

REMARKS

This receipt was generated by the automated BLM Collections and Billing System and is a paper representation of a portion of the official electronic record contained therein.

Amc 412821 x8
Amc 412865 x8
Amc 412820 x8

NOTICE!!

These documents have been scanned!

Do not place un-scanned documents beneath this notice!

Do not remove this notice from this file!

GPO Jacket No. 560-102
Print Order 61540
Rise Business Services, LLC
Job=AZ15 5/15/2019



Box Number= AZ15053



Claim Begin-End: AMC412818-AMC412821

4 Miscellaneous



AZ15053-10 AMC412566-AMC413285

BUREAU OF LAND MANAGEMENT
Arizona State Office

FEDERAL EXPRESS SERVICE REQUEST

All Federal Express Service Requests MUST be in the Mail Room no later than 2:30 P.M.

From: ROD EBERT	Phone: 602-417-9397	Date: 6/06/2012
---------------------------	-------------------------------	---------------------------

Send To: (Do <u>not</u> send to a P.O. Box) Select from dropdown menu or enter address below US DEPARTMENT OF THE INTERIOR OFFICE OF HEARINGS AND APPEALS INTERIOR BOARD OF LAND APPEALS 801 N. QUINCY STREET, MS 300-QC ARLINGTON, VIRGINIA 22203 Attention: Dockets Clerk	Phone: (703) 235-3750
---	---------------------------------

Delivery Options:		Cash Value (if over \$100) \$
Overnight	<input type="checkbox"/> First Overnight - Delivery by 8:00 or 8:30 am	
	<input checked="" type="checkbox"/> Priority Overnight - Delivery by 10:30 am	
	<input type="checkbox"/> Standard Overnight - Delivery by 3:00 pm	
	<input type="checkbox"/> Saturday Delivery	
2 <u>Business</u> Days	<input type="checkbox"/> Delivery by 4:30 pm in 2 <u>WORK</u> days.	
Contents/Comments/Other Specifications: Appeal File: AMC412818		

Tracking Number:	7736 4979 6087
-------------------------	----------------

RECEIVED
BLM AZ STATE OFFICE
2012 JUN -6 PM 2:22
PHOENIX, ARIZONA

Date: June 6, 2012

ROUTING AND TRANSMITTAL SLIP

TO: (Name, office symbol, room number, building, Agency/Post)	Initials	Date
1. Rod Ebert (AZ 931)	RE	6-6-12
2. Becky Heick (AZ 931)	RH	6/6/12
3. Julie Decker (AZ 931)	JE	6/6/12 acting
4. Pauline Brown (AZ 931) Fed Ex	PB	JUN 06 2012
5.		
6.		
7.		
8.		
9.		

Action	File	Note and Return
Approval	For Clearance	Per Conversation
As Requested	For Correction	Prepare Reply
Circulate	For Your Information	See Me
Comment	Investigate	X Signature
x Coordination	Justify	

REMARKS:

DO NOT use this form as a RECORD of approvals, concurrences, disposal, clearances, and similar actions

From: (Name, org. symbol, Agency/Post)	Room No.
Rod Ebert Legal Instrument Examiner, AZ933	Phone No. FTS x 397

OPTIONAL FORM 41 (Rev. 7/76)
Prescribed by GSA
FPMR (41 CFR) 101-11.206

NOTICE!!

These documents have been scanned!

Do not place un-scanned documents beneath this notice!

Do not remove this notice from this file!

GPO Jacket No. 560-102
Print Order 61540
Rise Business Services, LLC
Job=AZ15 5/15/2019



Box Number= AZ15053



Claim Begin-End: AMC412818-AMC412821

5 Annual Filings



AZ15053-10

AMC412566-AMC413285

UNITED STATES
DEPARTMENT OF THE INTERIOR
BUREAU OF LAND MANAGEMENT

MAINTENANCE FEE WAIVER CERTIFICATION

SEE INSTRUCTIONS ON PAGE 2

FORM APPROVED
OMB NO. 1004-0114
Expires: January 31, 2020

1. This small miner waiver is filed for the assessment year beginning on September 1, 2018 and ending on September 1, 2019.
2. The undersigned and all related parties owned ten or fewer mining claims, mill, or tunnel sites located and maintained on Federal lands in the United States of America on September 1, 2018.
3. The undersigned have performed the assessment work required by law for each mining claim listed prior to filing this waiver and understand that by filing this form, the undersigned must file an affidavit of assessment work with the Bureau of Land Management (BLM) by the December 30th following the filing of this waiver.
4. The undersigned understand that if the assessment work obligation has not yet come due under 30 U.S.C. 28 (for those claims in their first assessment year only), a notice of intent to hold reciting this condition must be recorded by the December 30th following the filing of this waiver.
5. The undersigned understand that mill and tunnel sites may also be listed on this waiver and be waived from payment of the maintenance fee, and that a notice of intent to hold for these sites is required to be filed with the BLM by the December 30th following the filing of this waiver.
6. The undersigned understand and acknowledge that pursuant to 43 U.S.C. 1212 and 18 U.S.C. 1001, the filing or recording of a false, fictitious, or fraudulent document with the BLM may result in a fine of up to \$250,000, a prison term not to exceed five years, or both.
7. The mining claims, mill or tunnel sites for which this waiver from payment of the maintenance fees is requested are:

CLAIM OR SITE NAME	BLM RECORDATION SERIAL NUMBER
1. Gold Gulch	412821
2. Right On	412865
3.	
4.	
5.	
6.	
7.	
8.	
9.	
10.	

RECEIVED
BLM AT STATE OFFICE
2019 SEP - 3 P 2:28
PHOENIX, ARIZONA

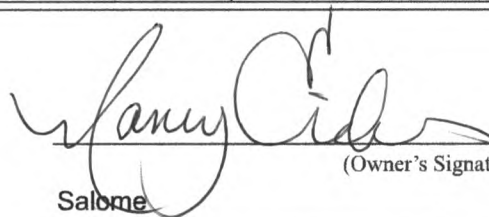
The owner(s) (claimants) of the above mining claims and sites are:

Nancy Eidsmoe

(Owner's Name - Please Print)

PO Box 997

(Owner's Mailing Address)



(Owner's Signature)

Salome

(City)

AZ

(State)

85348


(Zip Code)

Mel Eidsmoe

(Owner's Name - Please Print)

PO Box 997

(Owner's Mailing Address)



(Owner's Signature)

Salome

(City)

AZ

(State)

85348

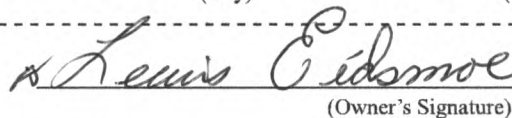
(Zip Code)

Louie Eidsmoe

(Owner's Name - Please Print)

PO Box 843

(Owner's Mailing Address)



(Owner's Signature)

Salome

(City)

AZ

(State)

85348


(Zip Code)

Ann Eidsmoe

(Owner's Name - Please Print)

PO Box 843

(Owner's Mailing Address)



(Owner's Signature)

Salome

(City)

AZ

(State)

85348

(Zip Code)

(Continued on page 2)

BY: 

From:

EIDSMOE

31 Shotwell Rd

Pr Hadlock

RECEIVED
BLM AZ STATE OFFICE

98339

2019 SEP -3 P 2:28

PHOENIX, ARIZONA



1000



85004

U.S. POSTAGE PAID
FCM LG ENV
PORT HADLOCK, WA
98339
AUG 30, 19
AMOUNT

\$7.30

R2305M148526-09



7018 0360 0001 7081 4602

ady**P**ost.

Document Mailer

To:

BLM

1 N Central #800

Phoenix AZ

85004



Robin Capron

(Owner's Name - Please Print)

2969 142 PL SE #4

(Owner's Mailing Address)

Robin Capron

(Owner's Signature)

Bellevue

(City)

WA

(State)

98007

(Zip Code)

Wendy Forsberg

(Owner's Name - Please Print)

649 Wicks Lane E

(Owner's Mailing Address)

Wendy Forsberg

(Owner's Signature)

Eatonville

(City)

WA

(State)

98328

(Zip Code)

Hope Saxton

(Owner's Name - Please Print)

20 Shotwell RD

(Owner's Mailing Address)

Hope Saxton

(Owner's Signature)

Port Hadlock

(City)

WA

(State)

98339

(Zip Code)

Frank Saxton

(Owner's Name - Please Print)

20 Shotwell RD

(Owner's Mailing Address)

Frank Saxton

(Owner's Signature)

Port Hadlock

(City)

WA

(State)

98339

(Zip Code)

18 U.S.C. 1001 and 43 U.S.C. 1212 make it a crime for any person knowingly and willfully to make to any department or agency of the United States any false, fictitious or fraudulent statements or representations as to any matter within its jurisdiction.

INSTRUCTIONS

1. This certification is made under the provisions of 43 U.S.C. § 1744 and 30 U.S.C. §28-28k and the regulations thereunder (43 CFR Part 3830).
2. The claimant(s) must fill in the dates in paragraph 1 for the beginning and ending of the assessment year for which this waiver is sought.
3. The claimant(s) must fill in the date in paragraph 2 for the beginning of the assessment year for which this waiver is sought.
4. All claim and site names and BLM serial numbers must be listed for the mining claims, mill sites, and tunnel sites for which the waiver is sought.
5. All owners of the mining claims, mill sites, and tunnel sites and their addresses must be given.
6. This waiver form must be signed by all the claimants or their designated agent, in original form. If an agent is designated, a notarized designation of agent, signed by all of the claimants with proper address given, must be submitted with this waiver.
7. This form must be filed no later than September 1st for the upcoming assessment year in the BLM State Office where the mining claims or sites are recorded, or the waiver cannot be granted by the BLM. (Example: To obtain a waiver for the assessment year 2012, which begins on September 1, 2011, you must qualify for and file for a waiver no later than September 1, 2011, in the proper BLM State Office.)
8. For all mining claims which require assessment work, you must record an affidavit of labor on or before the December 30th immediately following the filing of this waiver. For all other mining claims or sites waived, you must record a notice of intent to hold on or before the December 30th immediately following the filing of this waiver.
9. Mill and tunnel sites may also be listed on this waiver and be waived from payment of the maintenance fee. A notice of intent to hold for these sites is required to be filed by the December 30th following the filing of this waiver.

PHOENIX, ARIZONA

2019 SEP - 3 P 2:28

RECEIVED
BLM AZ STATE OFFICE

FOR OFFICIAL USE ONLY

DEPARTMENT OF THE INTERIOR
BUREAU OF LAND MANAGEMENT
MINING CLAIMS

Run Date/Time: 8/21/2019

MC Maintenance Fees Paid Through the BLM Pay Portal
(by Date Paid)

Page 21 Of 184

CBS Receipt: 4533969

Printed For Lead File # AMC412818

Agency Tracking ID: 1565882531

Assessment Year: 2020

Paid On: 8/15/2019

Number of BLM Serial Nr: 1

Total Amount Paid: \$1,320.00

Claim Name	BLM Serial No	Lead File No	Amount Paid
CACTUS NEEDLE	AMC412819	AMC412818	\$1,320.00

United States Department of the Interior
Bureau of Land Management
 BUSINESS & SUPPORT SVCS DIV
 ONE N CENTRAL AVE SUITE 800
 PHOENIX, AZ 85004 -4427
 Phone: 602-417-9200

Receipt

No: 4533969

Transaction #: 4654861	
Date of Transaction: 08/15/2019	
CUSTOMER:	
BRANDON JOHNSON 43445 BUSINESS PARK DR TEMECULA, CA 92590 US	

LINE #	QTY	DESCRIPTION	REMARKS	UNIT PRICE	TOTAL
1	1.00	LOCATABLE MINERALS / MINING CLAIMS- NOT NEW-UNADJUD, ONE AUTH NO. ONLY / MINING CLAIM MONEY RECEIVED CASES: AMC412819/\$1320.00		- n/a -	1320.00
TOTAL:					\$1,320.00

PAYMENT INFORMATION			
NOTE: Items will appear on credit card statement as "BLM O Mining Claim".			
1	AMOUNT:	1320.00	POSTMARKED: N/A
	TYPE:	CREDIT CARD	RECEIVED: 08/15/2019
	NAME:	BRANDON JOHNSON 43445 BUSINESS PARK DR TEMECULA CA 92590 US	
	CARD NO:	XXXXXXXXXXXX7326	AUTH CODE: 05875G
	NAME ON CARD:	BRANDON JOHNSON	
	SIGNATURE:	INTERNET	

REMARKS

This receipt was generated by the automated BLM Collections and Billing System and is a paper representation of a portion of the official electronic record contained therein.

UNITED STATES
DEPARTMENT OF THE INTERIOR
BUREAU OF LAND MANAGEMENT

FORM APPROVED 412865
UMB NO.: 1004-0114
Expires: January 31, 2020

AFFIDAVIT OF ANNUAL ASSESSMENT WORK

412818

WHEN RECORDED, MAIL DOCUMENT TO:

NAME: Nancy Eidsmoe

ADDRESS: PO Box 997

CITY, STATE, ZIP: Salome AZ 85348

2018-03914

Page 1 of 3

SHELLY D BAKER, RECORDER

OFFICIAL RECORDS OF LA PAZ COUNTY, AZ

11-28-2018 09:29 AM Recording Fee \$15.00

FOR COUNTY RECORDER'S USE

No. of Claims 2

x \$10/claim 30

Total due BLM \$ 20

TO ALL WHOM IT MAY CONCERN:

1. The undersigned certifies that at least \$100 per claim was expended for development, labor and improvements, or equivalent value added, as the annual assessment work for the assessment year ending September 1, 2018 for the following contiguous unpatented mining claim(s), located in the County of LA PAZ, in the State of ARIZONA.

BLM Serial No.	Name of Claim	Tp	Rg	Sec	Mer	County Recordation Book and Page No.	Co. Recording Date
412865	RIGHT ON	4N	13W	4			
412821	GOLD GULCH	4N	13W	4			

RECEIVED
BLM AZ STATE OFFICE
2018 DEC -3 P 3:00
PHOENIX, ARIZONA

(Continued on page 2)

#4326125
ENTERED
DEC 18 2018
BY: Edm

2. Type of labor and improvements (specify what was done and give the total value for that labor and improvement to show at least \$100 for each claim). If a geological, geochemical, or geophysical survey was performed, as per 30 U.S.C. 28-1, reference the title of the report of survey, give cost and date of the survey and report, and indicate it was filed with the County Recorder:

Description of Work Performed	Value of Work Performed	Date Work Was Performed
Picked up trash. maintained brush, improved trails. recycled + took trash to landfill	Approx \$250 ⁰⁰ time	Between Feb 1 & MARCH 25
Metal detected. rock hunted. trimmed brush by trails	labor materials	2018
took to dump		

3. Name and mailing address of each person who performed the labor and improvements:

Name (please print)

NANCY EIDSMOE

Mel Eidsmoe

Current Mailing Address (please print)

PO Box 997 Salome AZ 85348

31 Shattwell Rd Pt Harlock WA 98339

Married + snowbirds IN AZ Oct - March

4. Name and mailing address of each person who holds and claims the subject mining claim(s) for the valuable minerals contained therein. Be sure to indicate if there is a change of address:

Name (please print)

Mel Eidsmoe

Nancy Eidsmoe

FRANK SAXTON

HOPE SAXTON

LEWIS EIDSMOE

ANW EIDSMOE

Robin Capron

Wendy Forsberg

Current Mailing Address (please print)

31 Shattwell Rd Pt Harlock WA 98339

PO Box 997 Salome AZ 85348

20 Shattwell Rd Pt Harlock WA 98339

20 Shattwell Rd Pt Harlock WA 98339

PO Box 843 Salome AZ 85348

PO Box 843 Salome AZ 85348

2969 149th PL SE #4 Bellevue WA

649 WICKS LN E EATONVILLE WA

RECEIVED
BLM AZ STATE OFFICE
2018 DEC 3 P 3:00
PHOENIX ARIZONA

5. The undersigned testifies that on the date of MARCH 25, 2018, all monuments required by law were erected upon the subject claim(s), and all notices required by law were posted on the subject claim(s) or copies thereof were in place, and at said date, each corner monument bore or contained

markings sufficient to appropriately designate the corner of the claim to which it pertains and the name of the claim(s).

I hereby certify under penalty of perjury under the laws of the State of ARIZONA that the foregoing statements are true and correct:

Nancy C. [Signature] Date: 28 Nov 18
(Signature of person responsible for above statement)

Title 18 U.S.C. 1001 and 43 U.S.C. 1212 make it a crime for any person knowingly and willfully to make to any department or agency of the United States any false, fictitious or fraudulent statements or representations as to any matter within its jurisdiction.


Notary Block

SUBSCRIBED AND SWORN TO before me, this 28th day of November 2018

By: Jeannine Grenwalt
(Signature of Affiant)

Title: Notary


My Commission Expires: 4.21.2020



INSTRUCTIONS

1. This is an optional form that may be used to satisfy the requirements for the Bureau of Land Management (BLM) under the provisions of 43 U.S.C. §1744 and 30 U.S.C. §28-28d and the regulations thereunder (43 CFR part 3835). Since local and State laws may vary, you should contact your local and State agencies where the claims are located to ensure all applicable laws and requirements are satisfied.
2. The claimant(s) must fill in the date in paragraph 1 for the applicable assessment year and the county and state where the claims are located.
3. All claim names, BLM serial numbers, legal descriptions, and original county recording information must be listed for the claims pertaining to this assessment notice.
4. The claimant(s) must complete paragraph 2 listing all labor or improvements which was performed on or did benefit the subject mining claims. The value and date of the labor or improvements must also be listed. The total amount of labor or improvements can be listed, but the total expenditure must equal at least \$100 for each claim.
5. The names and current mailing addresses of the person(s) performing the labor shall be listed in paragraph 3.
6. The name and current mailing address of each owner (claimant) of the claims shall be listed in paragraph 4. The mailing address shall be the owner's address and not the address of an agent or anyone representing the claimant. Be sure to note if there has been a change of address.
7. Paragraph 5 shall be completed to show the date it was verified that all monuments required by law were properly erected, all notices were posted, and that corners were appropriately designated for all claims listed.
8. An exact legible reproduction or duplicate (other than microfilm or other electronic media) of this affidavit or another type of affidavit of assessment work that you file or will file in the county where each claim is located, must be filed with the BLM on or before December 30 of the calendar year in which the assessment year ends. For mill or tunnel sites, a separate notice of intent to hold must be filed with the BLM on or before December 30. Requirements for filing a notice of intent to hold can be found at 43 CFR 3835.33.
9. A processing fee of \$10 for each claim listed must be remitted to the BLM along with this or any other affidavit of assessment work.

PHOENIX, ARIZONA
2018 DEC 3 10 3:00
BLM RECEIVED
OFFICE



PO Box 997
Salome AZ 85342

Season's Greetings

BLM AZ STATE OFFICE

2018 DEC -3 P 3:00

PHOENIX, ARIZONA

BLM
ONE NORTH CENTRAL
Phoenix, AZ 85004

PLACE STICKER AT TOP OF ENVELOPE TO THE RIGHT
OF THE RETURN ADDRESS; FOLD AT DOTTED LINE
CERTIFIED MAIL®



7017 1450 0001 4268 4868

U.S. POSTAGE PAID
FCM LETTER
SALOME, AZ
85348
NOV 29, 18
AMOUNT

\$6.70

R2304W119737-07

85004-4414



1000

United States Department of the Interior
Bureau of Land Management
 DIV OF LANDS, MINRLS & ENERGY
 ONE N CENTRAL AVE
 PHOENIX, AZ 85004 -4427
 Phone: 602-417-9200

Receipt

No: 4326125

Transaction #: 4442724	
Date of Transaction: 12/04/2018	
CUSTOMER:	
	NANCY EIDSMOE PO BOX 997 SALOME, AZ 85348-0997 US

LINE #	QTY	DESCRIPTION	REMARKS	UNIT PRICE	TOTAL
1	1.00	LOCATABLE MINERALS / MINING CLAIMS- NOT NEW-UNADJUD, ONE AUTH NO. ONLY / MINING CLAIM MONEY RECEIVED CASES: AMC412865/\$30.00	POL 2018/2	- n/a -	30.00
TOTAL:					\$30.00

PAYMENT INFORMATION			
1	AMOUNT:	30.00	POSTMARKED: N/A
	TYPE:	CHECK	RECEIVED: 12/03/2018
	CHECK NO:	1034	
	NAME:	EIDSMOE, NANCY PO BOX 997 SALOME AZ 85348-0997 US	

REMARKS	

This receipt was generated by the automated BLM Collections and Billing System and is a paper representation of a portion of the official electronic record contained therein.

DEPARTMENT OF THE INTERIOR
BUREAU OF LAND MANAGEMENT
MINING CLAIMS

Run Date/Time: 9/11/2018

MC Maintenance Fees Paid Through the BLM Pay Portal
(by Date Paid)

Page 167 Of 723

CBS Receipt: 4243271

Printed For Lead File # AMC412818

Agency Tracking ID: 1535046436

Assessment Year: 2019

Paid On: 8/23/2018

Number of BLM Serial Nr: 1

Total Amount Paid: \$1,240.00

Claim Name	BLM Serial No	Lead File No	Amount Paid
CACTUS NEEDLE	AMC412819	AMC412818	\$1,240.00

United States Department of the Interior**Bureau of Land Management**

BUSINESS & SUPPORT SVCS DIV

ONE N CENTRAL AVE SUITE 800

PHOENIX, AZ 85004 -4427

Phone: 602-417-9200

Receipt

No:

4243271

Transaction #: 4358705**Date of Transaction:** 08/23/2018**CUSTOMER:**BRANDON JOHNSON
43445 BUSINESS PARK DR
TEMECULA, CA 92590 US

LINE #	QTY	DESCRIPTION	REMARKS	UNIT PRICE	TOTAL
1	1.00	LOCATABLE MINERALS / MINING CLAIMS- NOT NEW-UNADJUD, ONE AUTH NO. ONLY / MINING CLAIM MONEY RECEIVED CASES: AMC412819/\$1240.00		- n/a -	1240.00
TOTAL:					\$1,240.00

PAYMENT INFORMATION			
NOTE: Items will appear on credit card statement as "BLM O Mining Claim".			
1	AMOUNT:	1240.00	POSTMARKED: N/A
	TYPE:	CREDIT CARD	RECEIVED: 08/23/2018
	NAME:	BRANDON JOHNSON 43445 BUSINESS PARK DR TEMECULA CA 92590 US	
	CARD NO:	XXXXXXXXXXXX9939	AUTH CODE: 213274
	NAME ON CARD:	BRANDON JOHNSON	
	SIGNATURE:		

REMARKS

This receipt was generated by the automated BLM Collections and Billing System and is a paper representation of a portion of the official electronic record contained therein.

515

UNITED STATES
DEPARTMENT OF THE INTERIOR
BUREAU OF LAND MANAGEMENT

MAINTENANCE FEE WAIVER CERTIFICATION

SEE INSTRUCTIONS ON PAGE 2

412818
412865

FORM APPROVED
OMB NO. 1004-0114
Expires: January 31, 2020

1. This small miner waiver is filed for the assessment year beginning on September 1, ~~2017~~ and ending on September 1, ~~2018~~.
2. The undersigned and all related parties owned ten or fewer mining claims, mill, or tunnel sites located and maintained on Federal lands in the United States of America on September 1, ~~2018~~.
3. The undersigned have performed the assessment work required by law for each mining claim listed prior to filing this waiver and understand that by filing this form, the undersigned must file an affidavit of assessment work with the Bureau of Land Management (BLM) by the December 30th following the filing of this waiver.
4. The undersigned understand that if the assessment work obligation has not yet come due under 30 U.S.C. 28 (for those claims in their first assessment year only), a notice of intent to hold reciting this condition must be recorded by the December 30th following the filing of this waiver.
5. The undersigned understand that mill and tunnel sites may also be listed on this waiver and be waived from payment of the maintenance fee, and that a notice of intent to hold for these sites is required to be filed with the BLM by the December 30th following the filing of this waiver.
6. The undersigned understand and acknowledge that pursuant to 43 U.S.C. 1212 and 18 U.S.C. 1001, the filing or recording of a false, fictitious, or fraudulent document with the BLM may result in a fine of up to \$250,000, a prison term not to exceed five years, or both.
7. The mining claims, mill or tunnel sites for which this waiver from payment of the maintenance fees is requested are:

CLAIM OR SITE NAME	BLM RECORDATION SERIAL NUMBER
1. Gold Gulch	AMC 412821
2. Right On	AMC 412865
3.	
4.	
5.	
6.	
7.	
8.	
9.	
10.	

RECEIVED
BLM AZ STATE OFFICE
2018 SEP -5 P 2:18
PHOENIX, ARIZONA

The owner(s) (claimants) of the above mining claims and sites are:

Mel Eidsmoe

(Owner's Name - Please Print)

PO Box 997

(Owner's Mailing Address)

Mel Eidsmoe
(Owner's Signature)

Salome

(City)

AZ

(State)

85348

(Zip Code)

Nancy Eidsmoe

(Owner's Name - Please Print)

PO Box 997

(Owner's Mailing Address)

Nancy Eidsmoe
(Owner's Signature)

Salome

(City)

AZ

(State)

85348

(Zip Code)

Lewis Eidsmoe

(Owner's Name - Please Print)

PO Box 803

843

(Owner's Mailing Address)

Lewis Eidsmoe
(Owner's Signature)

Salome

(City)

AZ

(State)

85348

(Zip Code)

Ann Eidsmoe

(Owner's Name - Please Print)

PO Box 803

843

(Owner's Mailing Address)

Ann Eidsmoe
(Owner's Signature)

Salome

(City)

AZ

(State)

85348

(Zip Code)

(Continued on page 2)

ENTERED
SEP 12 2018
BY: *BBS*

81-2-12-912-115

INFORMAL

**POSTMARKED
TIMELY**

OF THE RETURN ADDRESS, FOLD AT DOTTED LINE

CERTIFIED MAIL®

From:

EIDSMOE
31 Shotwell
HADLOCK WA 98339



7018 0360 0001 7079 4829

U.S. POSTAGE PAID
F.C.M. LETTER
PORT HADLOCK, WA
98339
AUG 31, 18
AMOUNT

\$6.70

R2305E125561-03

RECEIVED
BLM AZ STATE OFFICE

2018 SEP -5 P 2:18

PHOENIX, ARIZONA

RETURN RECEIPT
REQUESTED

**POSTMARKED
TIMELY**



85004



1000

To: BLM

1 N CENTRAL AVE #800
Phoenix AZ

85004

Ready Post.

Document Mailer



1PJE2150 • AIC-093
Product Code 93300006
www.usps.com

A product of the United States Postal Service ©
MADE IN THE U.S.A.

PLACE STICKER AT TOP OF ENVELOPE TO THE RIGHT

93300006
6" x 9" Envelope
\$.49

TACOMA WA 983
OLYMPIA WA
31 AUG 2018 PM



85004-442700



From:

EIDS MCG
31 Shotwell
HADLOCK WA 98339

CERTIFIED MAIL



7018 0360 0001 7079 4829

U.S. POSTAGE PAID
FORM LETTER
PORT HADLOCK, WA
98339
AUG 31, 18
AMOUNT

\$6.70

R2305E125561-03

RECEIVED
BLM / PHOENIX OFFICE

2018 SEP -5 P 2:18

PHOENIX, ARIZONA

**POSTMARKED
TIMELY**



85004



1000

To: BLM

1 N CENTRAL AVE #800
Phoenix AZ

85004

ReadyPost.

Document Mailer



1PJE2150 • AIC-093
Product Code 93300006
www.usps.com


A product of the United States Postal Service®
MADE IN THE U.S.A.

93300006
6" x 9" Envelope
\$.49

TACOMA WA 987
OLYMPIA WA
31 AUG 2018 PM



85004-442700



Robin Capron

(Owner's Name - Please Print)

2969 142 PI SE #4

(Owner's Mailing Address)

Robin Capron

(Owner's Signature)

Bellevue

(City)

WA

(State)

98007

(Zip Code)

Wendy Forsberg

(Owner's Name - Please Print)

649 Wicks Ln E

(Owner's Mailing Address)

Wendy Forsberg

(Owner's Signature)

Eatonville

(City)

WA

(State)

98328

(Zip Code)

Hope Saxton

(Owner's Name - Please Print)

20 Shotwell RD

(Owner's Mailing Address)

Hope Saxton

(Owner's Signature)

Port Hadlock

(City)

WA

(State)

98339

(Zip Code)

Frank Saxton

(Owner's Name - Please Print)

20 Shotwell RD

(Owner's Mailing Address)

Frank Saxton

(Owner's Signature)

Port Hadlock

(City)

WA

(State)

98339

(Zip Code)

18 U.S.C. 1001 and 43 U.S.C. 1212 make it a crime for any person knowingly and willfully to make to any department or agency of the United States any false, fictitious or fraudulent statements or representations as to any matter within its jurisdiction.

INSTRUCTIONS

1. This certification is made under the provisions of 43 U.S.C. § 1744 and 30 U.S.C. § 28-28k and the regulations thereunder (43 CFR Part 3830).
2. The claimant(s) must fill in the dates in paragraph 1 for the beginning and ending of the assessment year for which this waiver is sought.
3. The claimant(s) must fill in the date in paragraph 2 for the beginning of the assessment year for which this waiver is sought.
4. All claim and site names and BLM serial numbers must be listed for the mining claims, mill sites, and tunnel sites for which the waiver is sought.
5. All owners of the mining claims, mill sites, and tunnel sites and their addresses must be given.
6. This waiver form must be signed by all the claimants or their designated agent, in original form. If an agent is designated, a notarized designation of agent, signed by all of the claimants with proper address given, must be submitted with this waiver.
7. This form must be filed no later than September 1st for the upcoming assessment year in the BLM State Office where the mining claims or sites are recorded, or the waiver cannot be granted by the BLM. (Example: To obtain a waiver for the assessment year 2012, which begins on September 1, 2011, you must qualify for and file for a waiver no later than September 1, 2011, in the proper BLM State Office.)
8. For all mining claims which require assessment work, you must record an affidavit of labor on or before the December 30th immediately following the filing of this waiver. For all other mining claims or sites waived, you must record a notice of intent to hold on or before the December 30th immediately following the filing of this waiver.
9. Mill and tunnel sites may also be listed on this waiver and be waived from payment of the maintenance fee. A notice of intent to hold for these sites is required to be filed by the December 30th following the filing of this waiver.

RECEIVED
BLM AZ STATE OFFICE
2010 SEP - 5 2:19
PHOENIX, ARIZONA

FOR OFFICIAL USE ONLY

PI 83 2-932 MW

**POSTMARKED
TIMELY**

UNITED STATES
DEPARTMENT OF THE INTERIOR
BUREAU OF LAND MANAGEMENT

MAINTENANCE FEE WAIVER CERTIFICATION

SEE INSTRUCTIONS ON PAGE 2

FORM APPROVED
OMB NO. 1004-0114
Expires: January 31, 2020

1. This small miner waiver is filed for the assessment year beginning on September 1, ~~2016~~²⁰¹⁷ and ending on September 1, ~~2017~~²⁰¹⁸.
2. The undersigned and all related parties owned ten or fewer mining claims, mill, or tunnel sites located and maintained on Federal lands in the United States of America on September 1, ~~2017~~²⁰¹⁷.
3. The undersigned have performed the assessment work required by law for each mining claim listed prior to filing this waiver and understand that by filing this form, the undersigned must file an affidavit of assessment work with the Bureau of Land Management (BLM) by the December 30th following the filing of this waiver.
4. The undersigned understand that if the assessment work obligation has not yet come due under 30 U.S.C. 28 (for those claims in their first assessment year only), a notice of intent to hold reciting this condition must be recorded by the December 30th following the filing of this waiver.
5. The undersigned understand that mill and tunnel sites may also be listed on this waiver and be waived from payment of the maintenance fee, and that a notice of intent to hold for these sites is required to be filed with the BLM by the December 30th following the filing of this waiver.
6. The undersigned understand and acknowledge that pursuant to 43 U.S.C. 1212 and 18 U.S.C. 1001, the filing or recording of a false, fictitious, or fraudulent document with the BLM may result in a fine of up to \$250,000, a prison term not to exceed five years, or both.
7. The mining claims, mill or tunnel sites for which this waiver from payment of the maintenance fees is requested are:

CLAIM OR SITE NAME	BLM RECORDATION SERIAL NUMBER
1. Gold Gulch ✓	AMC 412821
2. Right ON	AMC 412865
3.	
4.	
5.	
6.	
7.	
8.	
9.	
10.	

The owner(s) (claimants) of the above mining claims and sites are:

Mel Eidsmoe
(Owner's Name - Please Print)
PO Box 997
(Owner's Mailing Address)

→ Mel Eidsmoe
(Owner's Signature)
Salome (City) AZ (State) 85348 (Zip Code)

Nancy Eidsmoe
(Owner's Name - Please Print)
PO Box 997
(Owner's Mailing Address)

→ Nancy Eidsmoe
(Owner's Signature)
Salome (City) AZ (State) 85348 (Zip Code)

Lewis Eidsmoe
(Owner's Name - Please Print)
PO Box 843
(Owner's Mailing Address)

→ Lewis Eidsmoe
(Owner's Signature)
Salome (City) AZ (State) 85348 (Zip Code)

ANN Eidsmoe
(Owner's Name - Please Print)
PO Box 843
(Owner's Mailing Address)

→ Ann Eidsmoe
(Owner's Signature)
Salome (City) AZ (State) 85348 (Zip Code)

(Continued on page 2)

BY: m

SEP 13 2017

RECEIVED
BLM AZ STATE OFFICE
2017 AUG 31 P 3:13
PHOENIX, ARIZONA

NW
m

<div style="border-bottom: 1px solid black; margin-bottom: 5px;">Robin Capron</div> <div style="text-align: center; font-size: small;">(Owner's Name - Please Print)</div> <div style="border-bottom: 1px solid black; margin-bottom: 5px;">2969 142 PL SE #4</div> <div style="text-align: center; font-size: small;">(Owner's Mailing Address)</div>	<div style="border-bottom: 1px solid black; margin-bottom: 5px;">Robt. Lynn</div> <div style="text-align: center; font-size: small;">(Owner's Signature)</div> <div style="border-bottom: 1px solid black; margin-bottom: 5px;">Belleune</div> <div style="text-align: center; font-size: small;">(City)</div> <div style="border-bottom: 1px solid black; margin-bottom: 5px;">WA</div> <div style="text-align: center; font-size: small;">(State)</div> <div style="border-bottom: 1px solid black; margin-bottom: 5px;">98007</div> <div style="text-align: center; font-size: small;">(Zip Code)</div>
<div style="border-bottom: 1px solid black; margin-bottom: 5px;">Wendy Forsberg</div> <div style="text-align: center; font-size: small;">(Owner's Name - Please Print)</div> <div style="border-bottom: 1px solid black; margin-bottom: 5px;">649 Wicks Ln E</div> <div style="text-align: center; font-size: small;">(Owner's Mailing Address)</div>	<div style="border-bottom: 1px solid black; margin-bottom: 5px;">Wendy Forsberg</div> <div style="text-align: center; font-size: small;">(Owner's Signature)</div> <div style="border-bottom: 1px solid black; margin-bottom: 5px;">Eatonville</div> <div style="text-align: center; font-size: small;">(City)</div> <div style="border-bottom: 1px solid black; margin-bottom: 5px;">WA</div> <div style="text-align: center; font-size: small;">(State)</div> <div style="border-bottom: 1px solid black; margin-bottom: 5px;">98328</div> <div style="text-align: center; font-size: small;">(Zip Code)</div>
<div style="border-bottom: 1px solid black; margin-bottom: 5px;">Hope Saxton</div> <div style="text-align: center; font-size: small;">(Owner's Name - Please Print)</div> <div style="border-bottom: 1px solid black; margin-bottom: 5px;">20 Shotwell Rd</div> <div style="text-align: center; font-size: small;">(Owner's Mailing Address)</div>	<div style="border-bottom: 1px solid black; margin-bottom: 5px;">Hope Saxton</div> <div style="text-align: center; font-size: small;">(Owner's Signature)</div> <div style="border-bottom: 1px solid black; margin-bottom: 5px;">Pt Hadlock</div> <div style="text-align: center; font-size: small;">(City)</div> <div style="border-bottom: 1px solid black; margin-bottom: 5px;">WA</div> <div style="text-align: center; font-size: small;">(State)</div> <div style="border-bottom: 1px solid black; margin-bottom: 5px;">98339</div> <div style="text-align: center; font-size: small;">(Zip Code)</div>
<div style="border-bottom: 1px solid black; margin-bottom: 5px;">FRANK Saxton</div> <div style="text-align: center; font-size: small;">(Owner's Name - Please Print)</div> <div style="border-bottom: 1px solid black; margin-bottom: 5px;">20 Shotwell Rd</div> <div style="text-align: center; font-size: small;">(Owner's Mailing Address)</div>	<div style="border-bottom: 1px solid black; margin-bottom: 5px;">[Signature]</div> <div style="text-align: center; font-size: small;">(Owner's Signature)</div> <div style="border-bottom: 1px solid black; margin-bottom: 5px;">PT HADLOCK</div> <div style="text-align: center; font-size: small;">(City)</div> <div style="border-bottom: 1px solid black; margin-bottom: 5px;">WA</div> <div style="text-align: center; font-size: small;">(State)</div> <div style="border-bottom: 1px solid black; margin-bottom: 5px;">98339</div> <div style="text-align: center; font-size: small;">(Zip Code)</div>

18 U.S.C. 1001 and 43 U.S.C. 1212 make it a crime for any person knowingly and willfully to make to any department or agency of the United States any false, fictitious or fraudulent statements or representations as to any matter within its jurisdiction.

INSTRUCTIONS

1. This certification is made under the provisions of 43 U.S.C. § 1744 and 30 U.S.C. §28-28k and the regulations thereunder (43 CFR Part 3830).
2. The claimant(s) must fill in the dates in paragraph 1 for the beginning and ending of the assessment year for which this waiver is sought.
3. The claimant(s) must fill in the date in paragraph 2 for the beginning of the assessment year for which this waiver is sought.
4. All claim and site names and BLM serial numbers must be listed for the mining claims, mill sites, and tunnel sites for which the waiver is sought.
5. All owners of the mining claims, mill sites, and tunnel sites and their addresses must be given.
6. This waiver form must be signed by all the claimants or their designated agent, in original form. If an agent is designated, a notarized designation of agent, signed by all of the claimants with proper address given, must be submitted with this waiver.
7. This form must be filed no later than September 1st for the upcoming assessment year in the BLM State Office where the mining claims or sites are recorded, or the waiver cannot be granted by the BLM. (Example: To obtain a waiver for the assessment year 2012, which begins on September 1, 2011, you must qualify for and file for a waiver no later than September 1, 2011, in the proper BLM State Office.)
8. For all mining claims which require assessment work, you must record an affidavit of labor on or before the December 30th immediately following the filing of this waiver. For all other mining claims or sites waived, you must record a notice of intent to hold on or before the December 30th immediately following the filing of this waiver.
9. Mill and tunnel sites may also be listed on this waiver and be waived from payment of the maintenance fee. A notice of intent to hold for these sites is required to be filed by the December 30th following the filing of this waiver.

RECEIVED
 BLM AZ STATE OFFICE
 2011 AUG 31 P 3:13
 PHOENIX, ARIZONA
 FOR OFFICIAL USE ONLY

AFFIDAVIT OF ANNUAL ASSESSMENT WORK

WHEN RECORDED, MAIL DOCUMENT TO:

NAME: Nancy Eidsmoe

ADDRESS: PO Box 997

CITY, STATE, ZIP: Salome AZ 85348

FOR COUNTY RECORDER'S USE

No. of Claims 2

x \$10/claim

Total due BLM \$ 20⁰⁰

TO ALL WHOM IT MAY CONCERN:

1. The undersigned certifies that at least \$100 per claim was expended for development, labor and improvements, or equivalent value added, as the annual assessment work for the assessment year ending September 1, 2017 for the following contiguous unpatented mining claim(s), located in the County of LA PAZ, in the State of ARIZONA.

BLM Serial No.	Name of Claim	Tp	Rg	Sec	Mer	County Recordation Book and Page No.	Co. Recording Date
412821	GOLD GULCH	4N	13W	4			
412865	RIGHT ON	4N	13W	4			

RECEIVED
BLM AZ STATE OFFICE
2017 NOV 27 P 3:40
PHOENIX, ARIZONA

#402 7240

DEC 01 2017

2. Type of labor and improvements (specify what was done and give the total value for that labor and improvement to show at least \$100 for each claim). If a geological, geochemical, or geophysical survey was performed, as per 30 U.S.C. 28-1, reference the title of the report of survey, give cost and date of the survey and report, and indicate it was filed with the County Recorder:

Description of Work Performed	Value of Work Performed	Date Work Was Performed
Trimmed brush, improved roads, picked up trash + took to dump, refreshed + replaced signage	Approx \$300-500	Between Oct 20th 2016 + April 25 2017
Metal detected + dug washed		

3. Name and mailing address of each person who performed the labor and improvements:

Name (please print)

Nancy Eidsmoe
Mel Eidsmoe

Current Mailing Address (please print)

PO Box 997 Salome AZ 85348
PO Box 997 Salome AZ 85348

4. Name and mailing address of each person who holds and claims the subject mining claim(s) or the valuable minerals contained therein. Be sure to indicate if there is a change of address:

Name (please print)

Nancy Eidsmoe
Mel Eidsmoe
Lewis Eidsmoe
Ann Eidsmoe
Robin Capron
Wendy Forsberg
Hope Saxton
Frank Saxton

Current Mailing Address (please print)

PO Box 997 Salome AZ 85348
PO Box 997 Salome AZ 85348
PO Box 843 Salome AZ 85348
PO Box 843 Salome AZ 85348
2969 142 PL SE #4 Belknap WA 98007
649 Wicks Ln E Eatonville WA 98328
20 Shotwell Rd Pt Hadlock WA 98339
20 Shotwell Rd Pt Hadlock WA 98339

5. The undersigned testifies that on the date of Feb 14, 2012, all monuments required by law were erected upon the subject claim(s), and all notices required by law were posted on the subject claim(s) or copies thereof were in place, and at said date, each corner monument bore or contained

markings sufficient to appropriately designate the corner of the claim to which it pertains and the name of the claim(s).

I hereby certify under penalty of perjury under the laws of the State of ARIZONA that the foregoing statements are true and correct:

[Signature]
(Signature of person responsible for above statement)

Date: 11-21-17

Title 18 U.S.C. 1001 and 43 U.S.C. 1212 make it a crime for any person knowingly and willfully to make to any department or agency of the United States any false, fictitious or fraudulent statements or representations as to any matter within its jurisdiction.

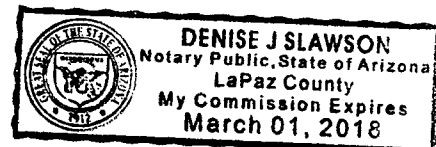
Notary Block

SUBSCRIBED AND SWORN TO before me, this 21st day of November 2017

By: [Signature]
(Signature of Affiant)

Title: Notary Public

My Commission Expires: 3/1/18



INSTRUCTIONS

1. This is an optional form that may be used to satisfy the requirements for the Bureau of Land Management (BLM) under the provisions of 43 U.S.C. §1744 and 30 U.S.C. §28-28d and the regulations thereunder (43 CFR part 3835). Since local and State laws may vary, you should contact your local and State agencies where the claims are located to ensure all applicable laws and requirements are satisfied.
2. The claimant(s) must fill in the date in paragraph 1 for the applicable assessment year and the county and state where the claims are located.
3. All claim names, BLM serial numbers, legal descriptions, and original county recording information must be listed for the claims pertaining to this assessment notice.
4. The claimant(s) must complete paragraph 2 listing all labor or improvements which was performed on or did benefit the subject mining claims. The value and date of the labor or improvements must also be listed. The total amount of labor or improvements can be listed, but the total expenditure must equal at least \$100 for each claim.
5. The names and current mailing addresses of the person(s) performing the labor shall be listed in paragraph 3.
6. The name and current mailing address of each owner (claimant) of the claims shall be listed in paragraph 4. The mailing address shall be the owner's address and not the address of an agent or anyone representing the claimant. Be sure to note if there has been a change of address.
7. Paragraph 5 shall be completed to show the date it was verified that all monuments required by law were properly erected, all notices were posted, and that corners were appropriately designated for all claims listed.
8. An exact legible reproduction or duplicate (other than microfilm or other electronic media) of this affidavit or another type of affidavit of assessment work that you file or will file in the county where each claim is located, must be filed with the BLM on or before December 30 of the calendar year in which the assessment year ends. For mill or tunnel sites, a separate notice of intent to hold must be filed with the BLM on or before December 30. Requirements for filing a notice of intent to hold can be found at 43 CFR 3835.33.
9. A processing fee of \$10 for each claim listed must be remitted to the BLM along with this or any other affidavit of assessment work.

2017-04-0

Page 1 of 4

SHELLY D BAKER, RECORDER

OFFICIAL RECORDS OF LA PAZ COUNTY, AZ

11-21-2017 11:43 AM Recording Fee \$15.00

When Recorded Mail To:

Name Nancy Eidsmoe

Address PO BOX 997

City Salome ST AZ Zip 85348

This area reserved for recorder use

RECEIVED
BLM AZ STATE OFFICE
2017 NOV 27 P 3:10
PHOENIX, ARIZONA

Document title AFFIDAVIT of ANNUAL ASSESMENT Wae K

EIDSMOE
PO Box 997
Salome AZ
85348

RECEIVED

2017 NOV 27 P 3:39

PHOENIX, ARIZONA

From

TO

BLM
ONE N CENTRAL AVE # 800
Phoenix AZ
85004

7015 0640 0006 3816 2883

CERTIFIED MAIL®



U.S. POSTAGE
PAID
SALOME, AZ
85348
NOV 22, 17
AMOUNT

\$6.80

R2304W119737-07



85004



UNITED STATES
POSTAL SERVICE

1013

EIDSMOE
PO Box 997
Salome AZ

85348


RECEIVED

2011 NOV 27 P 3:39

PHOENIX, ARIZONA

From

CERTIFIED MAIL®



7015 0640 0006 3816 2883

TO BLM
ONE N CENTRAL AVE 800
Phoenix AZ
85004

U.S. POSTAGE
PAID
SALOME, AZ
85348
NOV 22, 17
AMOUNT

\$6.80

R2304W119737-07



85004



1013

United States Department of the Interior
Bureau of Land Management
DIV OF LANDS, MINRLS & ENERGY
ONE N CENTRAL AVE
PHOENIX, AZ 85004 -4427
Phone: 602-417-9200

Receipt

No: 4027240

Transaction #: 4138126	
Date of Transaction: 11/28/2017	
CUSTOMER:	
	NANCY EIDSMOE PO BOX 997 SALOME, AZ 85348-0997 US

LINE #	QTY	DESCRIPTION	REMARKS	UNIT PRICE	TOTAL
1	1.00	LOCATABLE MINERALS / MINING CLAIMS- NOT NEW-UNADJUD, ONE AUTH NO. ONLY / MINING CLAIM MONEY RECEIVED CASES: AMC412821/\$20.00	POL 2017/2	- n/a -	20.00
TOTAL:					\$20.00

PAYMENT INFORMATION				
1	AMOUNT:	20.00	POSTMARKED:	N/A
	TYPE:	CHECK	RECEIVED:	11/27/2017
	CHECK NO:	1098		
	NAME:	EIDSMOE, NANCY PO BOX 997 SALOME AZ 85348-0997 US		

REMARKS

This receipt was generated by the automated BLM Collections and Billing System and is a paper representation of a portion of the official electronic record contained therein.

Run Date: 08/14/17

Run Time: 01:28 PM

**DEPARTMENT OF THE INTERIOR
BUREAU OF LAND MANAGEMENT
MINING CLAIMS**

MC Maintenance Fees Paid Through the BLM Pay Portal

CBS Receipt: 3929921

Printed For Lead File # AMC412818

Agency Tracking ID: 1502297505

Assessment Year: 2018

Number of BLM Serial Nr: 1

Paid On: 08/09/2017

Total Amount Paid: \$1,240.00

Claim Name	BLM Serial No	Lead File No	Amount Paid
CACTUS NEEDLE	AMC412819	AMC412818	\$1,240.00

United States Department of the Interior
Bureau of Land Management
 BUSINESS & SUPPORT SVCS DIV
 ONE N CENTRAL AVE SUITE 800
 PHOENIX, AZ 85004 -4427
 Phone: 602-417-9200

Receipt

No: 3929921

Transaction #: 4039483	
Date of Transaction: 08/09/2017	
CUSTOMER:	
	BRANDON R JOHNSON 43445 BUSINESS PARK DR #113 TEMECULA, CA 92590 US

LINE #	QTY	DESCRIPTION	REMARKS	UNIT PRICE	TOTAL
1	1.00	LOCATABLE MINERALS / MINING CLAIMS- NOT NEW-UNADJUD, ONE AUTH NO. ONLY / MINING CLAIM MONEY RECEIVED CASES: AMC412819/\$1240.00		- n/a -	1240.00
TOTAL:					\$1,240.00

PAYMENT INFORMATION			
NOTE: Items will appear on credit card statement as "BLM O Mining Claim".			
1	AMOUNT:	1240.00	POSTMARKED: N/A
	TYPE:	CREDIT CARD	RECEIVED: 08/09/2017
	NAME:	BRANDON R JOHNSON 43445 BUSINESS PARK DR #113 TEMECULA CA 92590 US	
	CARD NO:	XXXXXXXXXXXX9939	AUTH CODE: 119025
	NAME ON CARD:	BRANDON R JOHNSON	
	EXPIRES:	03/2020	
	SIGNATURE:		

REMARKS

This receipt was generated by the automated BLM Collections and Billing System and is a paper representation of a portion of the official electronic record contained therein.

412818

412865

When Recorded Return Document to:

Mel & Nancy Eidsmo

PO Box 997

Salome AZ 85348

☒ Check here if this is a change of address.

Telephone: 360 643 1620

E-mail address: saynancy@hotmail.com

AFFIDAVIT OF PERFORMANCE OF ANNUAL WORK

1. State of Arizona, County of LA PAZ ss:

2. I (Name) Nancy Eidsmo

3. Reside at (Address) PO Box 997

Sumner
31 Shovel Rd Pittsburg WA 98339

City Salome County LA PAZ

BLM
Date
Stamp

PHOENIX, ARIZONA

2016 NOV 15 P 2:17

RECEIVED
BLM AZ STATE OFFICE

State AZ Zip 85348 being duly sworn, depose and say that I am a citizen of the United States, more than eighteen years of age, and that all of the facts set forth in this affidavit, subject to the provisions and penalties of 18 U.S.C. 1001 pertaining to the filing of false, fictitious, or fraudulent statements with the United States, are true and correct according to the best of my knowledge, information and belief.

4. Owner's name and address (If not shown in Items 1-3 above).

5. That I am personally acquainted with the mining claim(s). The work and improvements were made by and at the expense of the owner(s) of said claim(s). Said contiguous group of claims, listed on this document, are situated in the

(optional) Mining District; LA PAZ County, Arizona.

Line No.	AMC NUMBER	CLAIM/SITE NAME	COUNTY RECORDER DATA (If available)	TWP	RNG	SEC
1	412821	Gold Gulch				
2	412865	Right ON				
3						
4						
5						
6						

Form: MCF108
Revised July 2014
Page 1 of 2

NOV 18 2016

Ram

AFFIDAVIT OF PERFORMANCE OF ANNUAL WORK - page 2

BLM
Date
Stamp

PHOENIX, ARIZONA

RECEIVED
BLM AZ STATE OFFICE
2016 NOV 15 P 2:17

7						
8						
9						
10						

6. That between the dates starting at 12 o'clock noon on September 1, 20 15 and ending at 12 o'clock noon on September 1, 20 16 at least \$ 200.00 dollars worth of work and improvements were done and performed upon said claim(s) or upon one or more of a contiguous group of claims for the benefit of all, wholly or partly outside of a contiguous group of claims for the benefit of all, not including the location work.

7. That the following persons were employed to perform the work and improvements described herein: _____

Mel & Nancy Eidsmoe

8. That the work and improvements performed were: checking & refreshing signage, replace as needed. Maintaining roads by trimming bushes etc. remove trash, take to dump

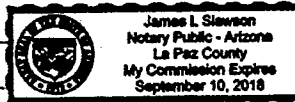
9. Dated: 11/9/16 Signature: Nancy Eidsmoe

SUBSCRIBED AND SWORN TO before me, a Notary Public, this 9th day of November 20 16

By: Nancy Eidsmoe

Notary Public James L. Stewson

My Commission Expires September 10, 2018



Bureau of Land Management
Arizona State Office
www.blm.gov/az

No. of Claims: 2 x \$10 = \$20.00
Check No.: 1093 Init. AS
Receipt No.: 3699325
For BLM Use Only

Form: MCF108
Revised July 2014
Page 2 of 2

This form is available from the Arizona Geological Survey and may be reproduced.



Season's

EIDSMOE
PO Box 997
Salome AZ 85348

CERTIFIED MAIL®



7015 1520 0000 2505 3255



85004

U.S. POSTAGE
PAID
SALOME, AZ
85348
NOV 10 16
AMOUNT

\$6.47

R2304W119737-04

AZ BLM - STATE OFFICE
ONE N Central AVE
Suite 800
Phoenix AZ 85004

PHOENIX, ARIZONA

2016 NOV 15 P 2:17

RECEIVED
BLM AZ STATE OFFICE

8500484427 CO41

United States Department of the Interior
Bureau of Land Management
DIV OF LANDS, MINRLS & ENERGY
ONE N CENTRAL AVE
PHOENIX, AZ 85004 -4427
Phone: 602-417-9200

Receipt

No: 3699325

Transaction #: 3803975

Date of Transaction: 11/15/2016

CUSTOMER:

NANCY EIDSMOE
PO BOX 997
SALOME, AZ 85348-0997 US

LINE #	QTY	DESCRIPTION	REMARKS	UNIT PRICE	TOTAL
1	1.00	LOCATABLE MINERALS / MINING CLAIMS- NOT NEW-UNADJUD, ONE AUTH NO. ONLY / MINING CLAIM MONEY RECEIVED CASES: AMC412821/\$20.00	POL (2) 2016	- n/a -	20.00
TOTAL:					\$20.00

PAYMENT INFORMATION

1	AMOUNT:	20.00	POSTMARKED:	11/10/2016
	TYPE:	CHECK	RECEIVED:	11/15/2016
	CHECK NO:	1093		
	NAME:	EIDSMOE, NANCY A PO BOX 997 SALOME AZ 85348-0997 US		

REMARKS

This receipt was generated by the automated BLM Collections and Billing System and is a paper representation of a portion of the official electronic record contained therein.

UNITED STATES
DEPARTMENT OF THE INTERIOR
BUREAU OF LAND MANAGEMENT

335

MAINTENANCE FEE WAIVER CERTIFICATION

FORM APPROVED
OMB NO. 1004-0114
Expires: October 31, 2016

SEE INSTRUCTIONS ON PAGE 2

412818 412865

1. This small miner waiver is filed for the assessment year beginning on September 1, 2015 and ending on September 1, 2016.
2. The undersigned and all related parties owned ten or fewer mining claims, mill, or tunnel sites located and maintained on Federal lands in the United States of America on September 1, 2016.
3. The undersigned have performed the assessment work required by law for each mining claim listed prior to filing this waiver and understand that by filing this form, the undersigned must file an affidavit of assessment work with the Bureau of Land Management (BLM) by the December 30th following the filing of this waiver.
4. The undersigned understand that if the assessment work obligation has not yet come due under 30 U.S.C. 28 (for those claims in their first assessment year only), a notice of intent to hold reciting this condition must be recorded by the December 30th following the filing of this waiver.
5. The undersigned understand that mill and tunnel sites may also be listed on this waiver and be waived from payment of the maintenance fee, and that a notice of intent to hold for these sites is required to be filed with the BLM by the December 30th following the filing of this waiver.
6. The undersigned understand and acknowledge that pursuant to 43 U.S.C. 1212 and 18 U.S.C. 1001, the filing or recording of a false, fictitious, or fraudulent document with the BLM may result in a fine of up to \$250,000, a prison term not to exceed five years, or both.
7. The mining claims, mill or tunnel sites for which this waiver from payment of the maintenance fees is requested are:

CLAIM OR SITE NAME	BLM RECORDATION SERIAL NUMBER
1. Gold Gulch	AMC 412821 ✓
2. Right On	AMC 412865
3.	
4.	
5.	
6.	
7.	
8.	
9.	
10.	

RECEIVED
BLM AZ STATE OFFICE
2016 AUG 22 P 1:40
PHOENIX, ARIZONA

The owner(s) (claimants) of the above mining claims and sites are:

6 Mel Eidsmoe

Mel Eidsmoe
(Owner's Name - Please Print)

Mel Eidsmoe
(Owner's Signature)

PO Box 997 ✓

(Owner's Mailing Address)

Salome

(City)

AZ

(State)

85348

(Zip Code)

6 Nancy Eidsmoe

(Owner's Name - Please Print)

Nancy Eidsmoe
(Owner's Signature)

PO Box 997 ✓

(Owner's Mailing Address)

Salome

(City)

AZ

(State)

85348

(Zip Code)

2 Lewis Eidsmoe

(Owner's Name - Please Print)

Lewis Eidsmoe
(Owner's Signature)

PO Box 843 ✓

(Owner's Mailing Address)

Salome

(City)

AZ

(State)

85348

(Zip Code)

2 Ann Eidsmoe

(Owner's Name - Please Print)

Ann Eidsmoe
(Owner's Signature)

PO Box 843 ✓

(Owner's Mailing Address)

Salome

(City)

AZ

(State)

85348

(Zip Code)

(Continued on page 2)

AC 483 (2017)
ENTERED SEP 07 2016
PB

NW-1
PB

PLACE STICKER
OF THE RETURN ADDRESS, FOLD AT DASH
CERTIFIED MAIL



7015 3430 0000 6161 9004

BLM
ONE NORTH CENTRAL AVE
PHOENIX AZ
85004-4427




85004

U.S. POSTAGE
PAID
PORT HADLOCK, WA
98339
AUG 19 16
AMOUNT
\$6.47
R2305E125561-12

RECEIVED
BLM AZ STATE OFFICE
2016 AUG 22 P 1:40
Phoenix
85004
PHOENIX, ARIZONA

85004-442700



PLACE STICKER
OF THE RETURN ADDRESS, FOLD AT
CERTIFIED MAIL®



7015 3430 0000 6161 9004



85004

U.S. POSTAGE
PAID
PORT HADLOCK, WA
98339
AUG 19 16
AMOUNT

\$6.47

R2305E125561-12

BLM
ONE NORTH CENTRAL AVE
PHOENIX AZ
85004-4427

RECEIVED
BLM AZ STATE OFFICE
+ 2016 AUG 22 P 1:40
Phoenix, ARIZONA
Suite 800

85004-442700



AT TOP OF ENVELOPE TO THE RIGHT
OF DOTTED LINE

Robin Capron

(Owner's Name - Please Print)

2969 142 PL SE #4

(Owner's Mailing Address)

Robin Capron

(Owner's Signature)

Bellevue

(City)

WA

(State)

98007

(Zip Code)

Wendy Forsberg

(Owner's Name - Please Print)

649 Wicks Ln E

(Owner's Mailing Address)

Wendy Forsberg

(Owner's Signature)

Eatonville

(City)

WA

(State)

98328

(Zip Code)

Hope Saxton

(Owner's Name - Please Print)

20 Shotwell RD

(Owner's Mailing Address)

Hope Saxton

(Owner's Signature)

Port Hadlock

(City)

WA

(State)

98339

(Zip Code)

Frank Saxton

(Owner's Name - Please Print)

20 Shotwell RD

(Owner's Mailing Address)

Frank Saxton

(Owner's Signature)

Port Hadlock

(City)

WA

(State)

98339

(Zip Code)

18 U.S.C. 1001 and 43 U.S.C. 1212 make it a crime for any person knowingly and willfully to make to any department or agency of the United States any false, fictitious or fraudulent statements or representations as to any matter within its jurisdiction.

INSTRUCTIONS

1. This certification is made under the provisions of 43 U.S.C. § 1744 and 30 U.S.C. § 28-28k and the regulations thereunder (43 CFR Part 3830).
2. The claimant(s) must fill in the dates in paragraph 1 for the beginning and ending of the assessment year for which this waiver is sought.
3. The claimant(s) must fill in the date in paragraph 2 for the beginning of the assessment year for which this waiver is sought.
4. All claim and site names and BLM serial numbers must be listed for the mining claims, mill sites, and tunnel sites for which the waiver is sought.
5. All owners of the mining claims, mill sites, and tunnel sites and their addresses must be given.
6. This waiver form must be signed by all the claimants or their designated agent, in original form. If an agent is designated, a notarized designation of agent, signed by all of the claimants with proper address given, must be submitted with this waiver.
7. This form must be filed no later than September 1st for the upcoming assessment year in the BLM State Office where the mining claims or sites are recorded, or the waiver cannot be granted by the BLM. (Example: To obtain a waiver for the assessment year 2012, which begins on September 1, 2011, you must qualify for and file for a waiver no later than September 1, 2011, in the proper BLM State Office.)
8. For all mining claims which require assessment work, you must record an affidavit of labor on or before the December 30th immediately following the filing of this waiver. For all other mining claims or sites waived, you must record a notice of intent to hold on or before the December 30th immediately following the filing of this waiver.
9. Mill and tunnel sites may also be listed on this waiver and be waived from payment of the maintenance fee. A notice of intent to hold for these sites is required to be filed by the December 30th following the filing of this waiver.

RECEIVED
BLM AZ STATE OFFICE
2016 AUG 22 P 1:40
PHOENIX, ARIZONA

FOR OFFICIAL USE ONLY

Run Date: 08/25/16

Run Time: 05:50 AM

**DEPARTMENT OF THE INTERIOR
BUREAU OF LAND MANAGEMENT
MINING CLAIMS**

MC Maintenance Fees Paid Through the BLM Pay Portal

CBS Receipt: 3631494

Printed For Lead File # **AMC412818**

Agency Tracking ID: 1471285717

Number of BLM Serial Nr: 1

Assessment Year: 2017

Paid On: 08/15/2016

Total Amount Paid: \$1,240.00

Claim Name	BLM Serial No	Lead File No	Amount Paid
CACTUS NEEDLE	AMC412819	AMC412818	\$1,240.00

United States Department of the Interior**Bureau of Land Management**

BUSINESS & SUPPORT SVCS DIV

ONE N CENTRAL AVE SUITE 800

PHOENIX, AZ 85004 -4427

Phone: (602) 417-9200

Receipt

No: 3631494

Transaction #: 3735293	
Date of Transaction: 08/15/2016	
CUSTOMER:	
	BRANDON R JOHNSON 43445 BUSINESS PARK DR #113 TEMECULA, CA 92590 US

LINE #	QTY	DESCRIPTION	REMARKS	UNIT PRICE	TOTAL
1	1.00	LOCATABLE MINERALS / MINING CLAIMS- NOT NEW-UNADJUD, ONE AUTH NO. ONLY / MINING CLAIM MONEY RECEIVED CASES: AMC412819/\$1240.00		- n/a -	1240.00
TOTAL:					\$1,240.00

PAYMENT INFORMATION				
NOTE: Items will appear on credit card statement as "BLM O Mining Claim".				
1	AMOUNT:	1240.00	POSTMARKED:	N/A
	TYPE:	CREDIT CARD	RECEIVED:	08/15/2016
	NAME:	BRANDON R JOHNSON 43445 BUSINESS PARK DR #113 TEMECULA CA 92590 US		
	CARD NO:	XXXXXXXXXXXX9939	AUTH CODE:	315192
	NAME ON CARD:	BRANDON R JOHNSON		
	EXPIRES:	03/2017		
	SIGNATURE:			

REMARKS

This receipt was generated by the automated BLM Collections and Billing System and is a paper representation of a portion of the official electronic record contained therein.

When Recorded Return Document to:

Nancy & Mel Eidsmoe
PO Box 997
Salome AZ, 85348

☐ Check here if this is a change of address.

Telephone: _____

E-mail address: Saynancy@hotmail.com

2015-04183

Page 1 of 1

Requested By: Nancy Eidsmoe

SHELLY D BAKER, RECORDER

OFFICIAL RECORDS OF LA PAZ COUNTY, AZ

11-17-2015 11:53 AM Recording Fee \$15.00

412818

412865

AFFIDAVIT OF PERFORMANCE OF ANNUAL WORK

1. State of Arizona, County of LA PAZ ss: _____

2. I (Name) Nancy Eidsmoe

3. Reside at (Address) PO Box 997 66756

Cactus ST

City Salome County LA PAZ

State WA Zip 985348 being duly sworn, depose and say that I am a citizen of the United States, more than eighteen years of age, and that all of the facts set forth in this affidavit, subject to the provisions and penalties of 18 U.S.C. 1001 pertaining to the filing of false, fictitious, or fraudulent statements with the United States, are true and correct according to the best of my knowledge, information and belief.

4. Owner's name and address (If not shown in Items 1-3 above). _____

5. That I am personally acquainted with the mining claim(s). The work and improvements were made by and at the expense of the owner(s) of said claim(s). Said contiguous group of claims, listed on this document, are situated in the

(optional) Mining District; LA PAZ County, Arizona.

Line No.	AMC NUMBER	CLAIM/SITE NAME	COUNTY RECORDER DATA (If available)	TWP	RNG	SEC
1	412821	GOLD GULCH	2011-53-90	4N	13W	4
2	412865	RIGHT ON	2011-54-58	4N	13W	4
3						
4						
5						
6						

1/4 sect NW

NE

ENTERED
DEC 10 2015
BY: Ram

Form: MCF108
Revised July 2014
Page 1 of 2

RECEIPT # 3450829

2. Type of labor and improvements (specify what was done and give the total value for that labor and improvement to show at least \$100 for each claim). If a geological, geochemical, or geophysical survey was performed, as per 30 U.S.C. 28-1, reference the title of the report of survey, give cost and date of the survey and report, and indicate it was filed with the County Recorder:

Description of Work Performed	Value of Work Performed	Date Work Was Performed
Picked up + recycled trash to land fill ^{replace} refresh signs as needed		Between
improved roads + trimmed back trees & bushes	\$500 +	Sept 2014
dry washed and metal detected		March 2015
* I do not have specific dates for each event as we are out on the claims, we do things we see need doing as they need doing. we trim bushes + trees most times out.		

3. Name and mailing address of each person who performed the labor and improvement

Name (please print)

Current Mailing Address (please print)

Nancy Eidsmoe
Mel Eidsmoe

PO Box 997 Salome AZ 85348
PO Box 997 Salome AZ 85348

4. Name and mailing address of each person who holds and claims the subject mining claim(s) for the valuable minerals contained therein. Be sure to indicate if there is a change of address:

Name (please print)

Current Mailing Address (please print)

Nancy Eidsmoe
Mel Eidsmoe
Lewis Eidsmoe
Ann Eidsmoe
Robin Capron
Wendy Forstberg
Hope Saxton
Frank Saxton

PO Box 997 Salome AZ 85348
PO Box 997 Salome AZ 85348
PO Box 843 Salome AZ 85348
PO Box 843 Salome AZ 85348
2969 142 PL SE#4 Bellevue WA 98007
649 Wicks Ln Eatonville WA 98328
20 Shotwell Rd Port Hadlock WA 98339
20 Shotwell Rd Port Hadlock WA 98339

5. The undersigned testifies that on the date of _____, 20__, all monuments required by law were erected upon the subject claim(s), and all notices required by law were posted on the subject claim(s) or copies thereof were in place, and at said date, each corner monument bore or contained

markings sufficient to appropriately designate the corner of the claim to which it pertains and the name of the claim(s).

I hereby certify under penalty of perjury under the laws of the State of ARIZONA that the foregoing statements are true and correct:

[Signature] Date: 17 Nov 15
(Signature of person responsible for above statement)

Title 18 U.S.C. 1001 and 43 U.S.C. 1212 make it a crime for any person knowingly and willfully to make to any department or agency of the United States any false, fictitious or fraudulent statements or representations as to any matter within its jurisdiction.


Notary Block

SUBSCRIBED AND SWORN TO before me, this 17th day of November 2015

By: [Signature]
(Signature of Affiant)

Title: Notary Public

My Commission Expires: 4-21-2016



INSTRUCTIONS

1. This is an optional form that may be used to satisfy the requirements for the Bureau of Land Management (BLM) under the provisions of 43 U.S.C. §1744 and 30 U.S.C. §28-28d and the regulations thereunder (43 CFR part 3835). Since local and State laws may vary, you should contact your local and State agencies where the claims are located to ensure all applicable laws and requirements are satisfied.
2. The claimant(s) must fill in the date in paragraph 1 for the applicable assessment year and the county and state where the claims are located.
3. All claim names, BLM serial numbers, legal descriptions, and original county recording information must be listed for the claims pertaining to this assessment notice.
4. The claimant(s) must complete paragraph 2 listing all labor or improvements which was performed on or did benefit the subject mining claims. The value and date of the labor or improvements must also be listed. The total amount of labor or improvements can be listed, but the total expenditure must equal at least \$100 for each claim.
5. The names and current mailing addresses of the person(s) performing the labor shall be listed in paragraph 3.
6. The name and current mailing address of each owner (claimant) of the claims shall be listed in paragraph 4. The mailing address shall be the owner's address and not the address of an agent or anyone representing the claimant. Be sure to note if there has been a change of address.
7. Paragraph 5 shall be completed to show the date it was verified that all monuments required by law were properly erected, all notices were posted, and that corners were appropriately designated for all claims listed.
8. An exact legible reproduction or duplicate (other than microfilm or other electronic media) of this affidavit or another type of affidavit of assessment work that you file or will file in the county where each claim is located, must be filed with the BLM on or before December 30 of the calendar year in which the assessment year ends. For mill or tunnel sites, a separate notice of intent to hold must be filed with the BLM on or before December 30. Requirements for filing a notice of intent to hold can be found at 43 CFR 3835.33.
9. A processing fee of \$10 for each claim listed must be remitted to the BLM along with this or any other affidavit of assessment work.

RECEIVED
DEC 17 2015
BLM
HONOLULU
ARIZONA

Box 99 ~~7~~
Si/om AZ
85388

CERTIFIED MAIL



RECEIVED

MAZ STATE OFFICE 7015 1520 0000 2505 749


2015 DEC -8 P 3:27

PHOENIX, ARIZONA

BLM
ONE N CENTRAL AVE
PHOENIX AZ
85004 2003



1022



85004



U.S. POSTAGE
SALE
DECEMBER 16, 2015
AMOUNT
\$6.25
R2204W119737-02

United States Department of the Interior
Bureau of Land Management
LANDS/RECREATION & PLANNING
ONE N CENTRAL AVE
PHOENIX, AZ 85004 -2203
Phone: 602-417-9200

Receipt

No: 3450829

Transaction #: 3550339	
Date of Transaction: 12/09/2015	
CUSTOMER:	
	NANCY EIDSMOE PO BOX 997 SALOME,AZ 85348-0997 US

LINE #	QTY	DESCRIPTION	REMARKS	UNIT PRICE	TOTAL
1	1.00	LOCATABLE MINERALS / MINING CLAIMS- NOT NEW-UNADJUD,ONE AUTH NO. ONLY / MINING CLAIM MONEY RECEIVED CASES: AMC412821/\$20.00	POL - 2 2015	- n/a -	20.00
TOTAL:					\$20.00

PAYMENT INFORMATION				
1	AMOUNT:	20.00	POSTMARKED:	12/04/2015
	TYPE:	CHECK	RECEIVED:	12/08/2015
	CHECK NO:	1008		
	NAME:	EIDSMOE, MELVIN J PO BOX 997 SALOME AZ 85348-0997 US		

REMARKS

This receipt was generated by the automated BLM Collections and Billing System and is a paper representation of a portion of the official electronic record contained therein.

FOR 2014 SEASON

Form 3830-2
(October 2013)

UNITED STATES
DEPARTMENT OF THE INTERIOR
BUREAU OF LAND MANAGEMENT

547

MAINTENANCE FEE WAIVER CERTIFICATION

412818
412865
FORM APPROVED
OMB NO. 1004-0114
Expires: October 31, 2016

SEE INSTRUCTIONS ON PAGE 2

1. This small miner waiver is filed for the assessment year beginning on September 1, 2015 and ending on September 1, 2016.
2. The undersigned and all related parties owned ten or fewer mining claims, mill, or tunnel sites located and maintained on Federal lands in the United States of America on September 1, 2015.
3. The undersigned have performed the assessment work required by law for each mining claim listed prior to filing this waiver and understand that by filing this form, the undersigned must file an affidavit of assessment work with the Bureau of Land Management (BLM) by the December 30th following the filing of this waiver.
4. The undersigned understand that if the assessment work obligation has not yet come due under 30 U.S.C. 28 (for those claims in their first assessment year only), a notice of intent to hold reciting this condition must be recorded by the December 30th following the filing of this waiver.
5. The undersigned understand that mill and tunnel sites may also be listed on this waiver and be waived from payment of the maintenance fee, and that a notice of intent to hold for these sites is required to be filed with the BLM by the December 30th following the filing of this waiver.
6. The undersigned understand and acknowledge that pursuant to 43 U.S.C. 1212 and 18 U.S.C. 1001, the filing or recording of a false, fictitious, or fraudulent document with the BLM may result in a fine of up to \$250,000, a prison term not to exceed five years, or both.
7. The mining claims, mill or tunnel sites for which this waiver from payment of the maintenance fees is requested are:

CLAIM OR SITE NAME	BLM RECORDATION SERIAL NUMBER
1. Gold Gulch	412821 412821 ✓
2. Right On	412865
3.	
4.	
5.	
6.	
7.	
8.	
9.	
10.	

RECEIVED
BLM AZ STATE OFFICE
2015 AUG 31 P 4:44
PHOENIX, ARIZONA

The owner(s) (claimants) of the above mining claims and sites are:

Nancy Eidsmoe

(Owner's Name - Please Print)

Nancy Eidsmoe

(Owner's Signature)

PO Box 997

(Owner's Mailing Address)

Salome

(City)

AZ

(State)

85348

(Zip Code)

Mel Eidsmoe

(Owner's Name - Please Print)

Mel Eidsmoe

(Owner's Signature)

POBox 997

(Owner's Mailing Address)

Salome

(City)

AZ

(State)

85348

(Zip Code)

Lewis Eidsmoe

(Owner's Name - Please Print)

Lewis Eidsmoe

(Owner's Signature)

PO Box 843

(Owner's Mailing Address)

Salome

(City)

AZ

(State)

85348

(Zip Code)

Ann Eidsmoe

(Owner's Name - Please Print)

Ann Eidsmoe

(Owner's Signature)

PO Box 843

(Owner's Mailing Address)

Salome

(City)

AZ

(State)

85348

(Zip Code)

(Continued on page 2)

ENTERED
SEP 11 2015
BY: *RE*

NW-RE 9/10/15

Robin Capron

(Owner's Name - Please Print)

2969 142nd PL SE #4

(Owner's Mailing Address)

Wendy Forsberg

(Owner's Name - Please Print)

649 Wicks Ln E

(Owner's Mailing Address)

Hope Saxton

(Owner's Name - Please Print)

20 Shotwell RD

(Owner's Mailing Address)

Frank Saxton

(Owner's Name - Please Print)

20 Shotwell RD

(Owner's Mailing Address)

Rob Capron

(Owner's Signature)

Bellevue

(City)

WA

(State)

98007

(Zip Code)

Wendy Forsberg

(Owner's Signature)

Eatonville

(City)

WA

(State)

98328

(Zip Code)

Hope Saxton

(Owner's Signature)

Port Hadlock

(City)

WA

(State)

98339

(Zip Code)

Frank Saxton

(Owner's Signature)

Port Hadlock

(City)

WA

(State)

98339

(Zip Code)

18 U.S.C. 1001 and 43 U.S.C. 1212 make it a crime for any person knowingly and willfully to make to any department or agency of the United States any false, fictitious or fraudulent statements or representations as to any matter within its jurisdiction.

INSTRUCTIONS

1. This certification is made under the provisions of 43 U.S.C. § 1744 and 30 U.S.C. § 28-28k and the regulations thereunder (43 CFR Part 3830).
2. The claimant(s) must fill in the dates in paragraph 1 for the beginning and ending of the assessment year for which this waiver is sought.
3. The claimant(s) must fill in the date in paragraph 2 for the beginning of the assessment year for which this waiver is sought.
4. All claim and site names and BLM serial numbers must be listed for the mining claims, mill sites, and tunnel sites for which the waiver is sought.
5. All owners of the mining claims, mill sites, and tunnel sites and their addresses must be given.
6. This waiver form must be signed by all the claimants or their designated agent, in original form. If an agent is designated, a notarized designation of agent, signed by all of the claimants with proper address given, must be submitted with this waiver.
7. This form must be filed no later than September 1st for the upcoming assessment year in the BLM State Office where the mining claims or sites are recorded, or the waiver cannot be granted by the BLM. (Example: To obtain a waiver for the assessment year 2012, which begins on September 1, 2011, you must qualify for and file for a waiver no later than September 1, 2011, in the proper BLM State Office.)
8. For all mining claims which require assessment work, you must record an affidavit of labor on or before the December 30th immediately following the filing of this waiver. For all other mining claims or sites waived, you must record a notice of intent to hold on or before the December 30th immediately following the filing of this waiver.
9. Mill and tunnel sites may also be listed on this waiver and be waived from payment of the maintenance fee. A notice of intent to hold for these sites is required to be filed by the December 30th following the filing of this waiver.

RECEIVED
BLM STATE OFFICE
2011 AUG 31 P 4:45
PHOENIX, ARIZONA

FOR OFFICIAL USE ONLY

Run Date: 09/08/15

Run Time: 09:20 AM

**DEPARTMENT OF THE INTERIOR
BUREAU OF LAND MANAGEMENT
MINING CLAIMS**

MC Maintenance Fees Paid Through the BLM Pay Portal

CBS Receipt: 3377877

Printed For Lead File # AMC412818

Agency Tracking ID: 1440605153

Assessment Year: 2016

Number of BLM Serial Nr: 1

Paid On: 08/26/2015

Total Amount Paid: \$1,240.00

Claim Name	BLM Serial No	Lead File No	Amount Paid
CACTUS NEEDLE	AMC412819	AMC412818	\$1,240.00

United States Department of the Interior
Bureau of Land Management
BUSINESS & SUPPORT SVCS DIV
ONE N CENTRAL AVE SUITE 800
PHOENIX, AZ 85004 -4427
Phone: (602) 417-9200

Receipt

No: 3377877

Transaction #: 3476129	
Date of Transaction: 08/26/2015	
CUSTOMER:	
	BRANDON R JOHNSON 43445 BUSINESS PARK DR TEMECULA, CA 92590 US

LINE #	QTY	DESCRIPTION	REMARKS	UNIT PRICE	TOTAL
1	1.00	LOCATABLE MINERALS / MINING CLAIMS- NOT NEW-UNADJUD, ONE AUTH NO. ONLY / MINING CLAIM MONEY RECEIVED CASES: AMC412819/\$1240.00		- n/a -	1240.00
TOTAL:					\$1,240.00

PAYMENT INFORMATION				
NOTE: Items will appear on credit card statement as "BLM O Mining Claim".				
1	AMOUNT:	1240.00	POSTMARKED:	N/A
	TYPE:	CREDIT CARD	RECEIVED:	08/26/2015
	NAME:	BRANDON R JOHNSON 43445 BUSINESS PARK DR TEMECULA CA 92590 US		
	CARD NO:	XXXXXXXXXXXX9939	AUTH CODE:	116270
	NAME ON CARD:	BRANDON R JOHNSON		
	EXPIRES:	03/2017		
	SIGNATURE:			

REMARKS

This receipt was generated by the automated BLM Collections and Billing System and is a paper representation of a portion of the official electronic record contained therein.

LEAD CASEFILE NUMBERS

RECEIPT NO. - 3109047

35987	371816
100714	372534
190993	373840
304305	390613
318385	406412
324198	411286
325932	412818
327542	420267
329246	426402
330272	
331449	
332360	
333347	
333387	
333855	
335768	
337776	
338212	
338375	
343903	
344407	
344626	
348177	
348413	
350128	
350309	
353613	
355490	
364805	

BLM ARIZONA STATE OFFICE
JURISDICTION: ARIZONA

BLM Arizona State Office
1 North Central Avenue
Phoenix, AZ 85004
Phone: 602-417-9200
Fax: 602-417-9556
<http://www.blm.gov/az/st/en.html>

24 June 2014

COUNTY	TYPE	BLM FEE AMOUNT
La Paz, AZ	Placer Claims	\$ 4,340.00
Maricopa, AZ	Placer Claims	5,115.00
Mohave, AZ	Placer Claims	13,640.00
Pima, AZ	Placer Claims	11,935.00
Pinal, AZ	Placer Claims	1,240.00
Yavapai, AZ	Lode and Placer Claims	28,675.00
TOTAL		\$64,945.00

NO. OF CLAIMS

AMOUNT

RECEIPT NO.

INIT.

\$64,945.00
3109047
ALH

** BLM-ASO**

RECEIVED
BLM AZ STATE OFFICE
2014 AUG 21 P 2:12
PHOENIX, ARIZONA

ENTERED
AUG 27 2014
BY RE

\$1705 refund authorized for
2015 MFS paid on closed
claims AMC 372539 &
AMC 420267. RE 10/2/14

PREPARED BY

Leonard Riley
Gold Prospectors Association of America
43445 Business Park Drive, Suite 113
Temecula, CA 92590

WHEN RECORDED MAIL TO:

Gold Prospectors Association of America
43445 Business Park Drive, Suite 113
Temecula, CA 92590

**AFFIDAVIT OF ASSESSMENT WORK FOR MINING CLAIMS
MAINTENANCE FEE PAYMENT IN LIEU OF LABOR**

The maintenance fee for the following PLACER CLAIMS in the County of La Paz, State of Arizona applies for the assessment year 2015:

SERIAL REG NUMBER	CLAIM NAME	ACRES	PAYMENT DUE BLM	BOOK/PAGE NUMBER	LEGAL OR LOC
AMC318388	OHMI #23 Carol Moore, et al., claim owner	30	\$310.00	2009-03352	M 14 T 3 N R 18 W S 34
AMC337776	GORBERT ASSOCIATION Cameron Cook, et al., claim owner	160	\$1,240.00	2012-05663	M 14 T 3 N R 18 W S 26/27/28
AMC338212	GUESS IT HAS Gilbert Binns, et al., claim owner	40	\$310.00	2012-05665	M 14 T 4 N R 18 W S 35
AMC364805	FLAT FOOT Barbara Cooper, et al., claim owner	160	\$1,240.00	2012-05664	M 14 T 4 N R 20 W S 34
AMC412819	CACTUS NEEDLE Sharina Davis, et al., claim owner	160	\$1,240.00	2012-05666	M 14 T 4 N R 18 W S 22

Total amount due to BLM is \$4,340.00

RECEIVED
BLM AZ STATE OFFICE
JUN 21 P 2:12
PHOENIX, ARIZONA

PREPARED BY

Leonard Riley
 Gold Prospectors Association of America
 43445 Business Park Drive, Suite 113
 Temecula, CA 92590

WHEN RECORDED MAIL TO:

Gold Prospectors Association of America
 43445 Business Park Drive, Suite 113
 Temecula, CA 92590

RECEIVED
 BLM AZ STATE OFFICE
 2014 AUG 21 P 2:12
 PHOENIX, ARIZONA

**AFFIDAVIT OF ASSESSMENT WORK FOR MINING CLAIMS
 MAINTENANCE FEE PAYMENT IN LIEU OF LABOR**

The maintenance fee for the following PLACER CLAIMS in the County of Maricopa, State of Arizona applies for the assessment year 2015:

SERIAL REG NUMBER	CLAIM NAME	ACRES	PAYMENT DUE BLM	BOOK/PAGE NUMBER	LEGAL OR LOC
AMC100714	YAHOO #4 Marion Burns, et al., claim owner	20	\$155.00	2012-1089980	M 14 T 7 N R 3 W S 20
AMC324198	KING MINING CLAIM #1 Peter Eastman, et al., claim owner	20	\$155.00	2012-1089981	M 14 T 7 N R 3 W S 29
AMC325932	GOLDEN DREAMS #A Peter Eastman, et al., claim owner	40	\$310.00	2012-1089981	M 14 T 7 N R 3 W S 20
AMC333347	DUMB LUCK Jean Wampler, et al., claim owner	40	\$310.00	2012-1089976	M 14 T 7 R 3 S 29
AMC338375	AZ AU #1 Gold Prospectors, et al., claim owner	20	\$155.00	2012-1089979	M 14 T 7 N R 3 W S 29
AMC338376	AZ AU #2 Gold Prospectors, et al., claim owner	20	\$155.00	2012-1089979	M 14 T 7 N R 3 W S 29

AMC35987	YAHOO #2 Marion Burns, et al., claim owner	20	\$155.00	2012-1089980	M 14 T 7 N R 3 W S 29
AMC390613	GOLD FLATZ 1 Frank Benzsema, et al., claim owner	160	\$1,240.00	2012-057361	M 14 T 4 N R 6 W S 21
AMC390614	GOLD FLATZ 2 Frank Benzsema, et al., claim owner	160	\$1,240.00	2012-057361	M 14 T 4 N R 6 W S 21
AMC406412	VULTURE BAIT Albert Barton, et al., claim owner	160	\$1,240.00	2012-1089975	M 14 T 4 N R 6 W S 21

Total amount due to BLM is \$5,115.00

The following PLACER CLAIMS are located in two counties. The BLM payment information is included in the filing for the County of Yavapai, State of Arizona. The following information is for the benefit of the Recorder of the County of Maricopa, State of Arizona:

SERIAL REG NUMBER	CLAIM NAME	ACRES	PAYMENT DUE BLM	BOOK/PAGE NUMBER	LEGAL OR LOC
AMC348413	ABRACADABRA #1 Thomas Collison, et al., claim owner	160	\$0.00	2012-1089973	M 14 T 8 N R 2 E S 29
AMC348414	ABRACADABRA #2 Greg Bowen, et al., claim owner	160	\$0.00	2012-1089973	M 14 T 8 R 2 E S 20
AMC350143	CALAMITY #1 John Butler, et al., claim owner	160	\$0.00	2012-1089973	M 14 T 8 N R 2 E S 16 & 21
AMC350144	CALAMITY #2 Terry Huff, et al., claim owner	133.37	\$0.00	2012-1089973	M 14 T 8 N R 2 E S 16
AMC350310	CALAMITY #8 Bruce Austin, et al., claim owner	106.67	\$0.00	2012-1089982	M 14 T 8 N R 2 E S 9
AMC350311	CALAMITY #9 Bruce Austin, et al., claim owner	115	\$0.00	2012-1089982	M 14 T 8 N R 2 E S 16

PREPARED BY

Leonard Riley
Gold Prospectors Association of America
43445 Business Park Drive, Suite 113
Temecula, CA 92590

WHEN RECORDED MAIL TO:

Gold Prospectors Association of America
43445 Business Park Drive, Suite 113
Temecula, CA 92590

RECEIVED
BLM AZ STATE OFFICE
2014 AUG 21 P 2:12
PHOENIX, ARIZONA

**AFFIDAVIT OF ASSESSMENT WORK FOR MINING CLAIMS
MAINTENANCE FEE PAYMENT IN LIEU OF LABOR**

The maintenance fee for the following PLACER CLAIMS in the County of Mohave, State of Arizona applies for the assessment year 2015:

SERIAL REG NUMBER	CLAIM NAME	ACRES	PAYMENT DUE BLM	BOOK/PAGE NUMBER	LEGAL OR LOC
AMC327542	BAHDE 10 Chris Bahde, et al., claim owner	160	\$1,240.00	2012-057359	M 14 T 29 N R 18 W S 20
AMC329246	BAHDE 11 Clarence Bahde, et al., claim owner	160	\$1,240.00	2012-057359	M 14 T 29 N R 18 W S 20
AMC329247	BAHDE 12 Clarence Bahde, et al., claim owner	160	\$1,240.00	2012-057359	M 14 T 29 N R 18 W S 30
AMC329248	BAHDE 13 Clarence Bahde, et al., claim owner	160	\$1,240.00	2012-057359	M 14 T 29 N R 18 W S 30
AMC329249	BAHDE 14 Clarence Bahde, et al., claim owner	160	\$1,240.00	2012-057358	M 14 T 29 N R 18 W S 30
AMC330272	BAHDE 17 Clarence Bahde, et al., claim owner	160	\$1,240.00	2012-057358	M 14 T 29 N R 18 W S 2
AMC330273	BAHDE 18 Clarence Bahde, et al., claim owner	160	\$1,240.00	2012-057358	M 14 T 29 N R 18 W S 2

AMC371816	HOPPY 1 Shawn Bender, et al., claim owner	160	\$1,240.00	2012-057360	M 14 T 29 N R 18 W S 26
AMC371817	HOPPY 2 Shawn Bender, et al., claim owner	160	\$1,240.00	2012-057360	M 14 T 29 N R 18 W S 26
AMC371818	HOPPY 3 Shawn Bender, et al., claim owner	160	\$1,240.00	2012-057360	M 14 T 29 N R 18 W S 26
AMC371819	HOPPY 4 Shawn Bender, et al., claim owner	160	\$1,240.00	2012-057360	M 14 T 29 N R 18 W S 26

Total amount due to BLM is \$13,640.00

RECEIVED
BLM AZ STATE OFFICE
2014 AUG 21 P 2:12
PHOENIX, ARIZONA

PREPARED BY

Leonard Riley
Gold Prospectors Association of America
43445 Business Park Drive, Suite 113
Temecula, CA 92590

WHEN RECORDED MAIL TO:

Gold Prospectors Association of America
43445 Business Park Drive, Suite 113
Temecula, CA 92590

RECEIVED
BLM AZ STATE OFFICE
2014 AUG 21 P 2:12
PHOENIX, ARIZONA

**AFFIDAVIT OF ASSESSMENT WORK FOR MINING CLAIMS
MAINTENANCE FEE PAYMENT IN LIEU OF LABOR**

The maintenance fee for the following PLACER CLAIMS in the County of Pima, State of Arizona applies for the assessment year 2015:

SERIAL REG NUMBER	CLAIM NAME	ACRES	PAYMENT DUE BLM	BOOK/PAGE NUMBER	LEGAL OR LOC
AMC331449	FRIENDSHIP Doreen Howard, et al., claim owner	160	\$1,240.00	20123320973	M 14 T 19 S R 16 E S 28
AMC332360	R DOUBLE J Beverly Podraza, et al., claim owner	70	\$620.00	20123320970	M 14 T 19 S R 15 E S 25
AMC333387	GOLDEN TATTOO Caroleann Black, et al., claim owner	160	\$1,240.00	20123320971	M 14 T 19 S R 15 E S 26
AMC333855	LUCKY STRIKE Beverly Podraza, et al., claim owner	160	\$1,240.00	20123320967	M 14 T 19 S R 15 E S 26
AMC335768	FANTASTIC Doreen Howard, et al., claim owner	160	\$1,240.00	20123320968	M 14 T 19 S R 15 E S 36
AMC426402	POLARIS Louie Gasca, et al., claim owner	60	\$465.00	20123320969	M 14 T 20 S R 10 E S 32 T 21 S R 10 E S 4 & 5

AMC344407	WANDERING STAR Ed Bonnell, et al., claim owner	160	\$1,240.00	20123320975	M 14 T 21 S R 10 E S 8
AMC344626	LUCKY 13 Alyson Johnson, et al., claim owner	160	\$1,240.00	20123320974	M 21 T 24 N R 9 E S 32
AMC353613	MAYBE, MAYBE NOT Richard Conway, et al., claim owner	160	\$1,240.00	20123320972	M 14 T 19 S R 16 E S 28
AMC353614	WET ROCK Kathy Homan, et al., claim owner	160	\$1,240.00	20123320976	M 14 T 21 S R 10 E S 17
AMC411286	QUAD C Charles Colvin, et al., claim owner	60	\$465.00	None	M 14 T 19 S R 15 E S 23 & 26
AMC420267	HERCULES Louie Gasca, et al., claim owner	58	\$465.00	20123320969	M 14 T 20 S R 10 E S 31

Closed

Total amount due to BLM is \$11,935.00

RECEIVED
BLM AZ STATE OFFICE
2011 AUG 21 P 2:12
PHOENIX, ARIZONA

PREPARED BY

Leonard Riley
Gold Prospectors Association of America
43445 Business Park Drive, Suite 113
Temecula, CA 92590

WHEN RECORDED MAIL TO:

Gold Prospectors Association of America
43445 Business Park Drive, Suite 113
Temecula, CA 92590

RECEIVED
BLM AZ STATE OFFICE
2014 AUG 21 P 2:13
PHOENIX, ARIZONA

**AFFIDAVIT OF ASSESSMENT WORK FOR MINING CLAIMS
MAINTENANCE FEE PAYMENT IN LIEU OF LABOR**

The maintenance fee for the following PLACER CLAIMS in the County of Pinal, State of Arizona applies for the assessment year 2015:

SERIAL REG NUMBER	CLAIM NAME	ACRES	PAYMENT DUE BLM	BOOK/PAGE NUMBER	LEGAL OR LOC
AMC372539	OUTBACK GOLD #4 Jeffrey Arnold, et al., claim owner	160	\$1,240.00	None	M 14 T 1 S R 11 E S 16

Total amount due to BLM is \$1,240.00

PREPARED BY

Leonard Riley
Gold Prospectors Association of America
43445 Business Park Drive, Suite 113
Temecula, CA 92590

WHEN RECORDED MAIL TO:

Gold Prospectors Association of America
43445 Business Park Drive, Suite 113
Temecula, CA 92590

RECEIVED
BLM AZ STATE OFFICE
2014 AUG 21 P 2:13
PHOENIX, ARIZONA

**AFFIDAVIT OF ASSESSMENT WORK FOR MINING CLAIMS
MAINTENANCE FEE PAYMENT IN LIEU OF LABOR**

The maintenance fee for the following LODE CLAIMS in the County of Yavapai, State of Arizona applies for the assessment year 2015:

SERIAL REG NUMBER	CLAIM NAME	ACRES	PAYMENT DUE BLM	BOOK/PAGE NUMBER	LEGAL OR LOC
AMC304305	PICKEM UP I Orlando Carroccia, et al., claim owner	20.66	\$155.00	2012-0064663	M 14 T 10 N R 5 W S 24
AMC304306	PICKEM UP II Orlando Carroccia, et al., claim owner	20.66	\$155.00	2012-0064663	M 14 T 10 N R 5 W S 24
AMC304307	PICKEM UP III Orlando Carroccia, et al., claim owner	20.66	\$155.00	2012-0064663	M 14 T 10 N R 5 W S 24

The maintenance fee for the following PLACER CLAIMS in the County of Yavapai, State of Arizona applies for the assessment year 2014:

SERIAL REG NUMBER	CLAIM NAME	ACRES	PAYMENT DUE BLM	BOOK/PAGE NUMBER	LEGAL OR LOC
AMC190993	LOST DUTCHMAN Doug Edwards, et al., claim owner	120	\$930.00	2012-0064661	M 14 T 10 N R 5 W S 25 & 36
AMC343903	DOUBLE J. J. Jacqueline Lew, et al., claim owner	160	\$1,240.00	2012-0064666	M 14 T 13 N R 1 E S 28
AMC343904	SOLDIER BOY Jacqueline Lew, et al., claim owner	160	\$1,240.00	2012-0064691	M 14 T 13 N R 1 E S 29

AMC348177	PICKEM UP AGAIN Orlando Carroccia, et al., claim owner	40	\$310.00	2012-0064663	M 14 T 10 N R 5 W S 24
AMC348413	ABRACADABRA #1 Thomas Collison, et al., claim owner	160	\$1,240.00	2012-0064689	M 14 T 8 N R 2 E S 29
AMC348414	ABRACADABRA #2 Greg Bowen, et al., claim owner	160	\$1,240.00	2012-0064689	M 14 T 8 N R 2 E S 20
AMC348415	ABRACADABRA #3 John Albanese, et al., claim owner	160	\$1,240.00	2012-0064689	M 14 T 8 N R 2 E S 20
AMC348416	ABRACADABRA #4 Thomas Collison, et al., claim owner	160	\$1,240.00	2012-0064689	M 14 T 8 N R 2 E S 20
AMC350128	ABRACADABRA #5 Terry Huff, et al., claim owner	160	\$1,240.00	2012-0064690	M 14 T 8 N R 2 E S 17
AMC350130	ABRACADABRA #7 Terry Huff, et al., claim owner	160	\$1,240.00	2012-0064692	M 14 T 8 N R 2 E S 18
AMC350140	ABRACADABRA #19 Mary Briggs, et al., claim owner	160	\$1,240.00	2012-0064677	M 14 T 9 N R 20 E S 30
AMC350141	ABRACADABRA #20 John Butler, et al., claim owner	160	\$1,240.00	2012-0064693	M 14 T 8 N R 2 E S 29
AMC350143	CALAMITY #1 John Butler, et al., claim owner	160	\$1,240.00	2012-1089977	M 14 T 8 N R 2 E S 29
AMC350144	CALAMITY #2 Terry Huff, et al., claim owner	133.37	\$1,085.00	2012-1089988	M 14 T 8 N R 2 E S 16
AMC350310	CALAMITY #8 Bruce Austin, et al., claim owner	106.67	\$930.00	2012-1089982	M 14 T 8 N R 2 E S 9

RECEIVED
 2014 AUG 21 P 2:13
 PHOENIX, ARIZONA

AMC350311	CALAMITY #9 Bruce Austin, et al., claim owner	115	\$930.00	2012-1089982	M 14 T 8 N R 2 E S 16
AMC355490	GOLDEN GOBBLER John Koho, et al., claim owner	41.20	\$465.00	2012-0064688	M 14 T 11 N R 1 E S 23
AMC373840	LITTLE PICKER Paul Clark, et al., claim owner	160	\$1,240.00	2012-0064669	M 14 T 9 N R 5 W S 35
AMC373841	GREEN GREASE William Eason, et al., claim owner	160	\$1,240.00	2012-0064684	M 14 T 9 N R 5 W S 34
AMC373842	CAT CLAW William Eason, et al., claim owner	160	\$1,240.00	2012-0064683	M 14 T 9 N R 5 W S 34
AMC373843	OLY POP Paul Clark, et al., claim owner	160	\$1,240.00	2012-0064662	M 14 T 9 N R 5 W S 34
AMC373844	SARAH P Paul Clark, et al., claim owner	160	\$1,240.00	2012-0064660	M 14 T 9 N R 5 W S 35
AMC373845	DESERT PANNER Charles Dougan, et al., claim owner	160	\$1,240.00	2012-0064685	M 14 T 9 N R 5 W S 35
AMC373846	BAKER INN Charles Dougan, et al., claim owner	160	\$1,240.00	2012-0064665	M 14 T 9 N R 5 W S 35
AMC373847	THE STRUT William Eason, et al., claim owner	160	\$1,240.00	2012-0064674	M 14 T 9 N R 5 W S 35

Total amount due to BLM is \$28,675.00

RECEIVED
BLM AZ STATE OFFICE
2011 AUG 21 P 2:13
PHOENIX, ARIZONA

United States Department of the Interior
Bureau of Land Management
 LANDS/RECREATION & PLANNING
 ONE N CENTRAL AVE
 PHOENIX, AZ 85004 -2203
 Phone: 602-417-9200

Receipt

No: 3109047

Transaction #: 3200735
 Date of Transaction: 08/22/2014

CUSTOMER:

GOLD PROSPECTORS ASSOCIATION OF AMERICA
 43445 BUSINESS PARK DR STE 113
 TEMECULA, CA 92590-3671 US

LINE #	QTY	DESCRIPTION	REMARKS	UNIT PRICE	TOTAL
1	1.00	LOCATABLE MINERALS / MINING CLAIMS- NOT NEW-UNADJUD, ONE AUTH NO. ONLY / MINING CLAIM MONEY RECEIVED CASES: AMC318388/\$64945.00	MAINT FEE PYMNT 2015	- n/a -	64945.00
TOTAL:					\$64,945.00

PAYMENT INFORMATION

1	AMOUNT:	64945.00	POSTMARKED:	08/19/2014
	TYPE:	CHECK	RECEIVED:	08/21/2014
	CHECK NO:	41565		
	NAME:	GOLD PROSPECTORS ASSOCIATION OF AMERICA 43445 BUSINESS PARK DR STE 113 TEMECULA CA 92590-3671 US		

REMARKS

This receipt was generated by the automated BLM Collections and Billing System and is a paper representation of a portion of the official electronic record contained therein.

RE 10/7/14
 \$1205 refund authorized
 for 2015 maint. fees pd. on
 closed claims AMC 420267
 AMC 372539 8/22/14

When Recorded Return Document to:

Nancy EidsmoePO Box 997Salome AZ85348-0997

412818

412865

☐ Check here if this is a change of address.Telephone: 360 643 1620E-mail address: saynancy@hotmail.com

AFFIDAVIT OF PERFORMANCE OF ANNUAL WORK

1. State of Arizona, County of LA PAZ ss:2. I (Name) NANCY EIDSMOE3. Reside at (Address) 66756 CACTUS STMailed: PO Box 997City Salome County LA PAZ


State AZ Zip 85348 being duly sworn, depose and say that I am a citizen of the United States, more than eighteen years of age, and that all of the facts set forth in this affidavit, subject to the provisions and penalties of 18 U.S.C. 1001 pertaining to the filing of false, fictitious, or fraudulent statements with the United States, are true and correct according to the best of my knowledge, information and belief.

4. Owner's name and address (If not shown in Items 1-3 above).

5. That I am personally acquainted with the mining claim(s). The work and improvements were made by and at the expense of the owner(s) of said claim(s). Said contiguous group of claims, listed on this document, are situated in the

(optional) Mining District; LA PAZ County, Arizona.

Line No.	AMC NUMBER	CLAIM/SITE NAME	COUNTY RECORDER DATA (If available)	TWP	RNG	SEC
1	412821	GOLD GULCH		4N	13W	4
2	412865	RIGHT ON		4N	13W	4
3						
4						
5						
6						



Form: MCF108

Revised Jan. 2006

Page 1 of 2

BLM
Date
Stamp

2014 DEC - 3 P 3:04
PHOENIX, ARIZONA

7					
8					
9					
10					

6. That between the dates starting at 12 o'clock noon on September 1, 20 13 and ending at 12 o'clock noon on September 1, 20 14 at least \$ 500⁰⁰ dollars worth of work and improvements were done and performed upon said claim(s) or upon one or more of a contiguous group of claims for the benefit of all, wholly or partly outside of a contiguous group of claims for the benefit of all, not including the location work.

7. That the following persons were employed to perform the work and improvements described herein: _____

Nancy & Mel Eidsmoe

8. That the work and improvements performed were: picked up + recycled debris left behind folks; pick up trash + took to landfill. Improved roads; trimmed trees + bushes by the road. Metal detected + dry washed for gold. Rockhounded

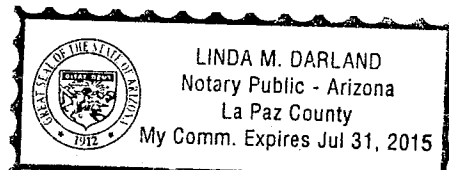
9. Dated: 9 Oct 14 Signature: Nancy A Eidsmoe

SUBSCRIBED AND SWORN TO before me, a Notary Public, this 9 day of Oct 2014

By: Nancy A Eidsmoe

Notary Public Linda M Darland

My Commission Expires 7-31-15



Bureau of Land Management
Arizona State Office
www.az.blm.gov

No. of Claims: 2 x \$10 = \$20.00

Check No.: 6517 Init. AS

Receipt No.: 3183053

For BLM Use Only

Form: MCF108
Revised Jan. 2006
Page 2 of 2

This form is available from the Arizona Department of Mines & Mineral Resources and may be reproduced.



Mel Eidsmoe
P.O. Box 997
Salome, AZ 85348-0997

RECEIVED

2014 DEC -3 P 2:52

PHOENIX, ARIZONA

CERTIFIED MAIL™



7009 1410 0002 0465 1497



1022



85004

U.S. POSTAGE
PAID
SALOME, AZ
85348
DEC 02, 14
AMOUNT

\$6.49

00016118-01

Bureau of Land Management
AZ State Office
One North Central Ave Ste 800
Phoenix, AZ 85004-4427

85004\$4427



PLACE STICKER AT TOP OF ENVELOPE TO THE RIGHT
OF THE RETURN ADDRESS, FOLD AT BOTTOM



Mel Eidsmoe
P.O. Box 997
Salome, AZ 85348-0997

RECEIVED
AZ STATE

2014 DEC -3 P 2:52

PHOENIX, ARIZONA

CERTIFIED MAIL™



7009 1410 0002 0465 1497



1022

85004

U.S. POSTAGE
PAID
SALOME, AZ
85348
DEC 02, 14
AMOUNT


\$6.49
00016118-01

Bureau of Land Management
AZ State Office
One North Central Ave Ste 800
Phoenix, AZ 85004-4427

850044427



United States Department of the Interior
Bureau of Land Management
 LANDS/RECREATION & PLANNING
 ONE N CENTRAL AVE
 PHOENIX, AZ 85004 -2203
 Phone: 602-417-9200



Receipt

3183053

Transaction #: 3276094	
Date of Transaction: 12/04/2014	
CUSTOMER:	
	NANCY EIDSMOE PO BOX 997 SALOME, AZ 85348-0997 US

LINE #	QTY	DESCRIPTION	REMARKS	UNIT PRICE	TOTAL
1	1.00	LOCATABLE MINERALS / MINING CLAIMS- NOT NEW-UNADJUD, ONE AUTH NO. ONLY / MINING CLAIM MONEY RECEIVED CASES: AMC412821/\$20.00	POL (2) 2014	- n/a -	20.00
TOTAL:					\$20.00

PAYMENT INFORMATION			
1	AMOUNT:	20.00	POSTMARKED: N/A
	TYPE:	CHECK	RECEIVED: 12/03/2014
	CHECK NO:	6517	
	NAME:	EIDSMOE, NANCY 31 SHOTWELL RD PORT HADLOCK WA 98339 US	

REMARKS

This receipt was generated by the automated BLM Collections and Billing System and is a paper representation of a portion of the official electronic record contained therein.

UNITED STATES
DEPARTMENT OF THE INTERIOR
BUREAU OF LAND MANAGEMENT

MAINTENANCE FEE WAIVER CERTIFICATION

SEE INSTRUCTIONS ON PAGE 2

FORM APPROVED
OMB NO. 1004-0114
Expires: October 31, 2016

412818

1. This small miner waiver is filed for the assessment year beginning on September 1, 2013 and ending on September 1, 2014.
2. The undersigned and all related parties owned ten or fewer mining claims, mill, or tunnel sites located and maintained on Federal lands in the United States of America on September 1, 2013.
3. The undersigned have performed the assessment work required by law for each mining claim listed prior to filing this waiver and understand that by filing this form, the undersigned must file an affidavit of assessment work with the Bureau of Land Management (BLM) by the December 30th following the filing of this waiver.
4. The undersigned understand that if the assessment work obligation has not yet come due under 30 U.S.C. 28 (for those claims in their first assessment year only), a notice of intent to hold reciting this condition must be recorded by the December 30th following the filing of this waiver.
5. The undersigned understand that mill and tunnel sites may also be listed on this waiver and be waived from payment of the maintenance fee, and that a notice of intent to hold for these sites is required to be filed with the BLM by the December 30th following the filing of this waiver.
6. The undersigned understand and acknowledge that pursuant to 43 U.S.C. 1212 and 18 U.S.C. 1001, the filing or recording of a false, fictitious, or fraudulent document with the BLM may result in a fine of up to \$250,000, a prison term not to exceed five years, or both.
7. The mining claims, mill or tunnel sites for which this waiver from payment of the maintenance fees is requested are:


CLAIM OR SITE NAME	BLM RECORDATION SERIAL NUMBER
1. Gold Gulch	AMC 412821
2.	
3.	
4.	
5.	
6.	
7.	
8.	
9.	
10.	

RECEIVED
BLM AZ STATE OFFICE
2014 AUG 25 P 2:00
PHOENIX, ARIZONA

The owner(s) (claimants) of the above mining claims and sites are:

Mel Eidsmoe
(Owner's Name - Please Print)

PO BOX 997
(Owner's Mailing Address)


(Owner's Signature)
Salome AZ 85348
(City) (State) (Zip Code)

Lewis Eidsmoe Lewis E Eidsmoe
(Owner's Name - Please Print)

PO Box 843
(Owner's Mailing Address)

Lewis E Eidsmoe
(Owner's Signature)
Salome AZ 85348
(City) (State) (Zip Code)

Ann Eidsmoe Ann E Eidsmoe
(Owner's Name - Please Print)

PO Box 843
(Owner's Mailing Address)

Ann Eidsmoe
(Owner's Signature)
Salome AZ 85348
(City) (State) (Zip Code)

Nancy Eidsmoe
(Owner's Name - Please Print)

PO Box 997
(Owner's Mailing Address)

Nancy Eidsmoe
(Owner's Signature)
Salome AZ 85348
(City) (State) (Zip Code)

(Continued on page 2)

ENTERED
SEP 24 2014
22

GOLD GULCH 2012

Frank Saxton
(Owner's Name - Please Print)

20 Shotwell RD
(Owner's Mailing Address)

Wendy Forsberg
(Owner's Name - Please Print)


649 Wicks Ln E
(Owner's Mailing Address)

Robin Capron
(Owner's Name - Please Print)


2969 142 PI SE #4
(Owner's Mailing Address)

Hope Saxton
(Owner's Name - Please Print)

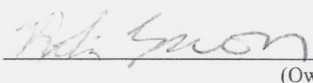
20 Shotwell RD
(Owner's Mailing Address)


(Owner's Signature)

Port Hadlock WA 98339
(City) (State) (Zip Code)


(Owner's Signature)

Eatonville WE 98328
(City) (State) (Zip Code)


(Owner's Signature)

Bellevue WA 98007
(City) (State) (Zip Code)


(Owner's Signature)

Port Hadlock WA 98339
(City) (State) (Zip Code)

18 U.S.C. 1001 and 43 U.S.C. 1212 make it a crime for any person knowingly and willfully to make to any department or agency of the United States any false, fictitious or fraudulent statements or representations as to any matter within its jurisdiction.

INSTRUCTIONS

1. This certification is made under the provisions of 43 U.S.C. § 1744 and 30 U.S.C. §28-28k and the regulations thereunder (25 CFR Part 3830).
2. The claimant(s) must fill in the dates in paragraph 1 for the beginning and ending of the assessment year for which this waiver is sought.
3. The claimant(s) must fill in the date in paragraph 2 for the beginning of the assessment year for which this waiver is sought.
4. All claim and site names and BLM serial numbers must be listed for the mining claims, mill sites, and tunnel sites for which the waiver is sought.
5. All owners of the mining claims, mill sites, and tunnel sites and their addresses must be given.
6. This waiver form must be signed by all the claimants or their designated agent, in original form. If an agent is designated, a notarized designation of agent, signed by all of the claimants with proper address given, must be submitted with this waiver.
7. This form must be filed no later than September 1st for the upcoming assessment year in the BLM State Office where the mining claims or sites are recorded, or the waiver cannot be granted by the BLM. (Example: To obtain a waiver for the assessment year 2012 which begins on September 1, 2011, you must qualify for and file for a waiver no later than September 1, 2011, in the proper BLM State Office.)
8. For all mining claims which require assessment work, you must record an affidavit of labor on or before the December 30th immediately following the filing of this waiver. For all other mining claims or sites waived, you must record a notice of intent to hold on or before the December 30th immediately following the filing of this waiver.
9. Mill and tunnel sites may also be listed on this waiver and be waived from payment of the maintenance fee. A notice of intent to hold for these sites is required to be filed by the December 30th following the filing of this waiver.

FOR OFFICIAL USE ONLY

Good Morning!

Although my
address is

PO Box 997
Salome AZ 85378

PHOENIX, ARIZONA

2014 AUG 25 P 2:08

RECEIVED
BLM AZ STATE OFFICE

Would you please send
this back to

→ Nancy Eidsmoe ←

31 Shotwell Rd

PORT HADLOCK WA

98339

Will be in WA untill Sept 15
and you guys are Quick!

Thanks —

360 643 1620

Nancy E

EIDSMOE
31 SHOTWELL RD
PORT HADLOCK WA
98339

CERTIFIED MAIL™



7013 0600 0000 2511 3782



1000



85004

U.S. POSTAGE
PAID
PORT HADLOCK, WA
98339
AUG 22, 14
AMOUNT

\$6.70

00064320-06

BLM
ONE N CENTRAL AVE
PHOENIX, ARIZONA

2014 AUG 25 P 2:00

Phonix AZ RECEIVED
BLM AZ STATE OFFICE 09-2203

RETURN RECEIPT
REQUESTED

8500434427



When Recorded Return Document to:

NANCY EIDSMOE

PO BOX 997

SALOME AZ 85348-0997

2013-04460

Page 1 of 2

Requested By: Nancy Eidsmoe

SHELLY D BAKER, RECORDER

OFFICIAL RECORDS OF LA PAZ COUNTY, AZ

11-19-2013 04:03 PM Recording Fee \$15.00

AMC 412818
412865

☐ Check here if this is a change of address.

Telephone: 360 643 1620

E-mail address: sagnancy@hotmail.com

AFFIDAVIT OF PERFORMANCE OF ANNUAL WORK

1. State of Arizona, County of LA PAZ ss:

2. I (Name) NANCY EIDSMOE

3. Reside at (Address) 66756 CACTUS ST

-PO Box 997-

City SALOME County LA PAZ

State AZ Zip 85348 being duly sworn, depose and say that I am a citizen of the United States, more than eighteen years of age, and that all of the facts set forth in this affidavit, subject to the provisions and penalties of 18 U.S.C. 1001 pertaining to the filing of false, fictitious, or fraudulent statements with the United States, are true and correct according to the best of my knowledge, information and belief.

4. Owner's name and address (If not shown in Items 1-3 above).

5. That I am personally acquainted with the mining claim(s). The work and improvements were made by and at the expense of the owner(s) of said claim(s). Said contiguous group of claims, listed on this document, are situated in the

(optional) Mining District; LA PAZ County, Arizona.

Line No.	AMC NUMBER	CLAIM/SITE NAME	COUNTY RECORDER DATA (If available)	TWP	RNG	SEC
1	412821	GOLD GULCH		4N	13W	4
2	412865	RIGHT ON		4N	13W	4
3						
4						
5						
6						

Form: MCF108

Revised Jan. 2006

Page 1 of 2

ENTERED
NOV 26 2013
BY: PM

AFFIDAVIT OF PERFORMANCE OF ANNUAL WORK – page 2

BLM Date Stamp	2013 NOV 21 PM 3:12 PHOENIX, ARIZONA	RECEIVED BLM DISTRICT OFFICE
----------------------	---	---------------------------------

7						
8						
9						
10						

6. That between the dates starting at 12 o'clock noon on September 1, 20 12 and ending at 12 o'clock noon on September 1, 20 13 at least \$ \$100.00 dollars worth of work and improvements were done and performed upon said claim(s) or upon one or more of a contiguous group of claims for the benefit of all, wholly or partly outside of a contiguous group of claims for the benefit of all, not including the location work.

7. That the following persons were employed to perform the work and improvements described herein: Nancy Edsmoe

8. That the work and improvements performed were: picked up trash-recycled + took to landfill improved roads trimmed back trees + bushes by roads dry washed dirt for gold + metal detected detected

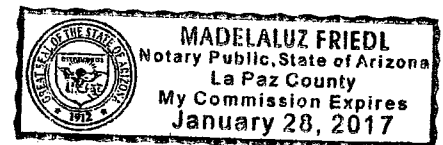
9. Dated: 1-19-2013 Signature: Nancy A Edsmoe

SUBSCRIBED AND SWORN TO before me, a Notary Public, this 19th day of Nov 20 13

By: Madeluz Friedl

Notary Public _____

My Commission Expires 1-28-2017



Bureau of Land Management
Arizona State Office
www.az.blm.gov

No. of Claims: 2 x \$10 = \$20.00
Check No.: 1148 Init. AF
Receipt No.: _____
For BLM Use Only

Form: MCF108
Revised Jan. 2006
Page 2 of 2

E10SM86
PO Box 997
Salome AZ 85348

CERTIFIED MAIL™

RECEIVED
BLM AZ STATE OFFICE



2ND NOV 21 PM 12 03
3050 0001 9904 3406

PHOENIX, ARIZONA
Bureau of Land Management

ONE N CENTRAL AVE SUITE 800
Phoenix, AZ

85004-4427



1022

85004

U.S. POSTAGE
PAID
PARKER, AZ
85344
NOV 19, '13
AMOUNT

\$1.51
00085179-04



E10SM6
PO BOX 997
Salome AZ 85348

CERTIFIED MAIL™

RECEIVED
BLM AZ STATE OFFICE



2013 NOV 21 PM 12 03 3050 0001 9904 3406

PHOENIX ARIZONA

Bureau of Land Management

ONE N CENTRAL AVE SUITE 800
Phoenix, AZ

85004-4427



1022



85004

U.S. POSTAGE
PAID
PARKER, AZ
85344
NOV 19, 13
AMOUNT

\$1.51

00085179-04



PLACE STICKER AT TOP OF ENVELOPE TO THE RIGHT
OF THE RETURN ADDRESS, FOLD AT DOTTED LINE

United States Department of the Interior
Bureau of Land Management
LANDS/RECREATION & PLANNING
ONE N CENTRAL AVE
PHOENIX, AZ 85004 -2203
Phone: 602-417-9200

Receipt

No: 2915654

Transaction #: 3002632
Date of Transaction: 11/22/2013

CUSTOMER:

NANCY EIDSMOE
PO BOX 843
SALOME, AZ 85348-0843 US

LINE #	QTY	DESCRIPTION	REMARKS	UNIT PRICE	TOTAL
1	1.00	LOCATABLE MINERALS / MINING CLAIMS- NOT NEW-UNADJUD, ONE AUTH NO. ONLY / MINING CLAIM MONEY RECEIVED CASES: AMC412865/\$20.00	POL (2) 2013	- n/a -	20.00
TOTAL:					\$20.00

PAYMENT INFORMATION				
1	AMOUNT:	20.00	POSTMARKED:	11/19/2013
	TYPE:	CHECK	RECEIVED:	11/21/2013
	CHECK NO:	1148		
	NAME:	EIDSMOE, MELVIN J PO BOX 843 SALOME AZ 85348-0843 US		

REMARKS

This receipt was generated by the automated BLM Collections and Billing System and is a paper representation of a portion of the official electronic record contained therein.

UNITED STATES
DEPARTMENT OF THE INTERIOR
BUREAU OF LAND MANAGEMENT

MAINTENANCE FEE WAIVER CERTIFICATION

AdA

248

Amc 412818

FORM APPROVED

OMB NO. 1004-0114

Expires: August 31, 2013

Amc 412865

SEE INSTRUCTIONS ON PAGE 2

1. This small miner waiver is filed for the assessment year beginning on September 1, 2013 and ending on September 1, 2014.
2. The undersigned and all related parties owned ten or fewer mining claims, mill, or tunnel sites located and maintained on Federal lands in the United States of America on September 1, 2013.
3. The undersigned have performed the assessment work required by law for each mining claim listed prior to filing this waiver and understand that by filing this form, an affidavit of assessment work must be recorded by the December 30th following the filing of this waiver.
4. The undersigned understand that if the assessment work obligation has not yet come due under 30 U.S.C. 28 (for those claims in their first assessment year only), a notice of intent to hold reciting this condition must be recorded by the December 30th following the filing of this waiver.
5. The undersigned understand that mill and tunnel sites may also be listed upon this waiver and be waived from payment of the maintenance fee, and that a notice of intent to hold for these sites is required to be recorded by the December 30th immediately following the filing of this waiver.
6. The undersigned understand and acknowledge that pursuant to 43 U.S.C. 1212 and 18 U.S.C. 1001, the filing or recording of a false, fictitious, or fraudulent document with the Bureau of Land Management may result in a fine of up to \$250,000, a prison term not to exceed five years, or both.
7. The mining claims, mill or tunnel sites for which this waiver from payment of the maintenance fees is requested are:

CLAIM OR SITE NAME	BLM RECORDATION SERIAL NUMBER
1. Gold Gulch	AMC 412821
2. Right ON	AMC 412818 412865
3.	(sorry)
4.	
5.	
6.	
7.	
8.	
9.	
10.	

ENTERED
SEP 24 2013
PB
BY: _____

The owner(s) (claimants) of the above mining claims and sites are:

Nancy Eidsmoe

(Owner's Name - Please Print)

Nancy Eidsmoe
(Owner's Signature)

31 Shotwell Rd

(Street or P.O. Box)

Port Hadlock

WA

98339

(City)

(State)

(Zip Code)

Hope Saxton

(Owner's Name - Please Print)

Hope i. Saxton
(Owner's Signature)

20 Shotwell RD

(Street or P.O. Box)

Port Hadlock

WA

98339

(City)

(State)

(Zip Code)

Frank Saxton

(Owner's Name - Please Print)

Frank Saxton
(Owner's Signature)

20 Shotwell RD

(Street or P.O. Box)

Port Hadlock

WA

98339

(City)

(State)

(Zip Code)

ENTERED INTO COMPUTER
SEP 19 2013
PB

RECEIVED
BLM AZ STATE OFFICE
2013 AUG 12 PM 2:44
PHOENIX, ARIZONA

\$20 refund authorized
for unnecessary fee paid w/
2014 waiver. No FLMA docs
rec'd as of 9/16/13 RS 9/16/13

Wendy Forsberg

(Owner's Name - Please Print)

✓ * Wendy Forsberg (Owner's Signature)

649 Wicks Ln E

(Street or P.O. Box)

Eatonville

(City)

WA

(State)

98328

(Zip Code)

Mel Eidsmoe

(Owner's Name - Please Print)

Mel Eidsmoe (Owner's Signature)

31 Shotwell RD

(Street or P.O. Box)

Port Hadlock

(City)

WA

(State)

98339

(Zip Code)

Ann Eidsmoe

(Owner's Name - Please Print)

Ann Eidsmoe ✓

Ann Eidsmoe (Owner's Signature)

PO Box 843

(Street or P.O. Box)

Salome

(City)

AZ

(State)

85348

(Zip Code)

Lewis Eidsmoe

(Owner's Name - Please Print)

Lewis E Eidsmoe ✓

Lewis E Eidsmoe (Owner's Signature)

P O Box 843

(Street or P.O. Box)

P.O. Box 843

Salome

(City)

AZ

(State)

85348

(Zip Code)

Title 18 U.S.C. Section 1001 and Title 43 U.S.C. Section 1212 makes it a crime for any person knowingly and willfully to make to any department or agency of the United States any false, fictitious or fraudulent statements or representations as to any matter within its jurisdiction.

INSTRUCTIONS

1. This certification is made under the provisions of §1744 of Title 43 and § 28-28k of Title 30 of the United States Code; and the regulations thereunder (43 CFR Part 3830).
2. The claimant(s) must fill in the dates in paragraph 1 for the beginning and ending of the assessment year for which this waiver is sought.
3. The claimant(s) must fill in the date in paragraph 2 for the beginning of the assessment year for which this waiver is sought.
4. All claim and site names and Bureau of Land Management (BLM) serial numbers must be listed for the mining claims, mill sites, and tunnel sites for which the waiver is sought.
5. All owners of the mining claims, mill sites, and tunnel sites and their addresses must be given.
6. This waiver form must be signed by all the claimants or their designated agent, in original form. If an agent is designated, a notarized designation of agent, signed by all of the claimants with proper address given, must be submitted with this waiver.
7. This form must be filed no later than September 1st for the upcoming assessment year in the BLM State Office where the mining claims or sites are recorded, or the waiver cannot be granted by the BLM. (Example: To obtain a waiver for the assessment year 2012, which begins on September 1, 2011, you must qualify for and file for a waiver no later than September 1, 2011, in the proper BLM State Office.)
8. For all mining claims which require assessment work, you must record an affidavit of labor on or before the December 30th immediately following the filing of this waiver. For all other mining claims or sites waived, you must record a notice of intent to hold on or before the December 30th immediately following the filing of this waiver.
9. Mill and tunnel sites may also be listed upon this waiver and be waived from payment of the maintenance fee. A notice of intent to hold for these sites is required to be filed by the December 30th following the filing of this waiver.

FOR OFFICIAL USE ONLY

Robin Capron

(Owner's Name - Please Print)

(Owner's Signature)

2969 142 PL SE #4

(Street or P.O. Box)

Bellevue

(City)

WA

(State)

98007

(Zip Code)

(Owner's Name - Please Print)

(Owner's Signature)

(Street or P.O. Box)

(City)

(State)

(Zip Code)

(Owner's Name - Please Print)

(Owner's Signature)

(Street or P.O. Box)

(City)

(State)

(Zip Code)

(Owner's Name - Please Print)

(Owner's Signature)

(Street or P.O. Box)

(City)

(State)

(Zip Code)

Title 18 U.S.C. Section 1001 and Title 43 U.S.C. Section 1212 makes it a crime for any person knowingly and willfully to make to any department or agency of the United States any false, fictitious or fraudulent statements or representations as to any matter within its jurisdiction.

INSTRUCTIONS

1. This certification is made under the provisions of §1744 of Title 43 and § 28-28k of Title 30 of the United States Code; and the regulations thereunder (43 CFR Part 3830).
2. The claimant(s) must fill in the dates in paragraph 1 for the beginning and ending of the assessment year for which this waiver is sought.
3. The claimant(s) must fill in the date in paragraph 2 for the beginning of the assessment year for which this waiver is sought.
4. All claim and site names and Bureau of Land Management (BLM) serial numbers must be listed for the mining claims, mill sites, and tunnel sites for which the waiver is sought.
5. All owners of the mining claims, mill sites, and tunnel sites and their addresses must be given.
6. This waiver form must be signed by all the claimants or their designated agent, in original form. If an agent is designated, a notarized designation of agent, signed by all of the claimants with proper address given, must be submitted with this waiver.
7. This form must be filed no later than September 1st for the upcoming assessment year in the BLM State Office where the mining claims or sites are recorded, or the waiver cannot be granted by the BLM. (Example: To obtain a waiver for the assessment year 2012, which begins on September 1, 2011, you must qualify for and file for a waiver no later than September 1, 2011, in the proper BLM State Office.)
8. For all mining claims which require assessment work, you must record an affidavit of labor on or before the December 30th immediately following the filing of this waiver. For all other mining claims or sites waived, you must record a notice of intent to hold on or before the December 30th immediately following the filing of this waiver.
9. Mill and tunnel sites may also be listed upon this waiver and be waived from payment of the maintenance fee. A notice of intent to hold for these sites is required to be filed by the December 30th following the filing of this waiver.

FOR OFFICIAL USE ONLY

United States Department of the Interior
Bureau of Land Management
LANDS/RECREATION & PLANNING
ONE N CENTRAL AVE
PHOENIX, AZ 85004 -2203
Phone: 602-417-9200

Receipt

No: 2853626

Transaction #: 2939401

Date of Transaction: 08/13/2013

ENTERED INTO COMPUTER

CUSTOMER:

NANCY EIDSMOE
31 SHOTWELL RD
PORT HADLOCK, WA 98339-9418 US

LINE #	QTY	DESCRIPTION	REMARKS	UNIT PRICE	TOTAL
1	1.00	LOCATABLE MINERALS / MINING CLAIMS-NOT NEW-UNADJUD, ONE AUTH NO. ONLY / MINING CLAIM MONEY RECEIVED CASES: AMC412821/\$20.00	MAINT FEE WAIVER (2) 2014	- n/a -	20.00
TOTAL:					\$20.00

PAYMENT INFORMATION

1	AMOUNT:	20.00	POSTMARKED:	08/08/2013
	TYPE:	CHECK	RECEIVED:	08/12/2013
	CHECK NO:	1135		
	NAME:	EIDSMOE, MELVIN J PO BOX 997 SALOME AZ 85348 US		

REMARKS

This receipt was generated by the automated BLM Collections and Billing System and is a paper representation of a portion of the official electronic record contained therein.

\$20 refund authorized
for ~~the~~ unnecessary fee paid
w/ 2014 waiver - no FLPMA
doc rec'd as of 9/16/13.

RE 9/16/13

Owner Update

Serial-No: AMC412821

Status: ACTIVE

	Del?	Proprietor Name	Int Rel	Address	Address2	City	State	Zip
<input checked="" type="radio"/> 1	<input type="checkbox"/> <input checked="" type="checkbox"/>	CAPRON ROBIN	58	2969 142ND PL SE APT 4		BELLEVUE	WA	980076474
<input type="radio"/> 2	<input type="checkbox"/> <input checked="" type="checkbox"/>	EIDSMOE LEWIS	58	PO BOX 843		SALOME	AZ	853480843
<input type="radio"/> 3	<input type="checkbox"/> <input checked="" type="checkbox"/>	EIDSMOE ANN	58	PO BOX 843		SALOME	AZ	853480843
<input type="radio"/> 4	<input type="checkbox"/> <input checked="" type="checkbox"/>	EIDSMOE NANCY	58	31 SHOTWELL RD		PORT HADLOCK	WA	983399418
<input type="radio"/> 5	<input type="checkbox"/> <input checked="" type="checkbox"/>	EIDSMOE MELVIN	58	31 SHOTWELL RD		PORT HADLOCK	WA	983399418
<input type="radio"/> 6	<input type="checkbox"/> <input checked="" type="checkbox"/>	FORSBERG WENDY	58	649 WICKS LN E		EATONVILLE	WA	983287422
<input type="radio"/> 7	<input type="checkbox"/> <input checked="" type="checkbox"/>	SAXTON HOPE	58	20 SHOTWELL RD		PORT HADLOCK	WA	983399418
<input type="radio"/> 8	<input type="checkbox"/> <input checked="" type="checkbox"/>	SAXTON FRANK	58	20 SHOTWELL RD		PORT HADLOCK	WA	983399418

Customers: 8

Provide me with ☐ new occurrences

Save & Continue

Save & Exit

Cancel

Lookup

UNITED STATES
DEPARTMENT OF THE INTERIOR
BUREAU OF LAND MANAGEMENT

MAINTENANCE FEE WAIVER CERTIFICATION

SEE INSTRUCTIONS ON PAGE 2

Amc 412865
Amc 412818

FORM APPROVED (615)
OMB NO. 1004-0114
Expires: August 31, 2013

1. This small miner waiver is filed for the assessment year beginning on September 1, 2012 and ending on September 1, 2013
2. The undersigned and all related parties owned ten or fewer mining claims, mill, or tunnel sites located and maintained on Federal lands in the United States of America on September 1, 2012
3. The undersigned have performed the assessment work required by law for each mining claim listed prior to filing this waiver and understand that by filing this form, an affidavit of assessment work must be recorded by the December 30th following the filing of this waiver.
4. The undersigned understand that if the assessment work obligation has not yet come due under 30 U.S.C. 28 (for those claims in their first assessment year only), a notice of intent to hold reciting this condition must be recorded by the December 30th following the filing of this waiver.
5. The undersigned understand that mill and tunnel sites may also be listed upon this waiver and be waived from payment of the maintenance fee, and that a notice of intent to hold for these sites is required to be recorded by the December 30th immediately following the filing of this waiver.
6. The undersigned understand and acknowledge that pursuant to 43 U.S.C. 1212 and 18 U.S.C. 1001, the filing or recording of a false, fictitious, or fraudulent document with the Bureau of Land Management may result in a fine of up to \$250,000, a prison term not to exceed five years, or both.
7. The mining claims, mill or tunnel sites for which this waiver from payment of the maintenance fees is requested are:

CLAIM OR SITE NAME

BLM RECORDATION SERIAL NUMBER

1.	<u>RIGHT ON</u>	<u>Amc 412865</u>
2.		
3.		
4.		
5.		
6.		
7.		
8.		
9.		
10.		

RECEIVED
BLM AZ STATE OFFICE
2012 AUG 30 P 3:40
PHOENIX, ARIZONA

The owner(s) (claimants) of the above mining claims and sites are:

NANCY EIDSMOE
(Owner's Name - Please Print)

66756 CACTUS ST
(Street or P.O. Box)

Salome AZ 85348
(City) (State) (Zip Code)

31 SHUTWELL RD
PT HADLOCK WA
98339

Nancy Eidsmoe
(Owner's Signature)

PO Box 667
Salome AZ 85348

Robin Capron
(Owner's Name - Please Print)

2969 14th and pl. S.E. #4
(Street or P.O. Box)

Bellevue WA 98007
(City) (State) (Zip Code)

Robin Capron
(Owner's Signature)

Helen Capron FRANK SARTON
(Owner's Name - Please Print)

20 Shutwell Rd
(Street or P.O. Box)

PT Hadlock WA 98339
(City) (State) (Zip Code)

Helen Capron
(Owner's Signature)

ENTERED
AUG 22 2013

continued on page 2)

486 entered. Wrong owners. Waiver now
transfers corrected and entered AT ok

BY: AT

UNITED STATES
DEPARTMENT OF THE INTERIOR
BUREAU OF LAND MANAGEMENT

MAINTENANCE FEE WAIVER CERTIFICATION

FORM APPROVED
OMB NO. 1004-0114
Expires: August 31, 2013

SEE INSTRUCTIONS ON PAGE 2

1. This small miner waiver is filed for the assessment year beginning on September 1, _____ and ending on September 1, _____.
2. The undersigned and all related parties owned ten or fewer mining claims, mill, or tunnel sites located and maintained on Federal lands in the United States of America on September 1, _____.
3. The undersigned have performed the assessment work required by law for each mining claim listed prior to filing this waiver and understand that by filing this form, an affidavit of assessment work must be recorded by the December 30th following the filing of this waiver.
4. The undersigned understand that if the assessment work obligation has not yet come due under 30 U.S.C. 28 (for those claims in their first assessment year only), a notice of intent to hold reciting this condition must be recorded by the December 30th following the filing of this waiver.
5. The undersigned understand that mill and tunnel sites may also be listed upon this waiver and be waived from payment of the maintenance fee, and that a notice of intent to hold for these sites is required to be recorded by the December 30th immediately following the filing of this waiver.
6. The undersigned understand and acknowledge that pursuant to 43 U.S.C. 1212 and 18 U.S.C. 1001, the filing or recording of a false, fictitious, or fraudulent document with the Bureau of Land Management may result in a fine of up to \$250,000, a prison term not to exceed five years, or both.
7. The mining claims, mill or tunnel sites for which this waiver from payment of the maintenance fees is requested are:

CLAIM OR SITE NAME	BLM RECORDATION SERIAL NUMBER
RIGHT ON	AMC 410565

PAGE 2

RECEIVED
BLM STATE OFFICE
PHOENIX, ARIZONA
2012 AUG 30 P 3:20

The owner(s) (claimants) of the above mining claims and sites are:

Wendy Forsberg
(Owner's Name - Please Print)

649 Wick Lane E
(Street or P.O. Box)

EATONVILLE WA 98328
(City) (State) (Zip Code)

MEL EIDSMOE
(Owner's Name - Please Print)

66756 CACTUS ST PO BOX 667
(Street or P.O. Box)

Salome AZ 85348
(City) (State) (Zip Code)

FRANK SAXTON
(Owner's Name - Please Print)

(Street or P.O. Box)

(City) (State) (Zip Code)

Wendy Forsberg
(Owner's Signature)

Mel Eidsmoe
(Owner's Signature)

(Owner's Signature)

Hope Saxton
(Owner's Name - Please Print)
20 Shadwell RD
(Street or P.O. Box)

Hope Saxton
(Owner's Signature)
Pack Haddock WA 98339
(City) (State) (Zip Code)

(Owner's Name - Please Print)
(Street or P.O. Box)

(Owner's Signature)
(City) (State) (Zip Code)

LEWIS EIDSMOE
(Owner's Name - Please Print)
PO BOX 843
(Street or P.O. Box)

*Lewis E Eidsmoe
(Owner's Signature)
Salome AZ 85348
(City) (State) (Zip Code)

ANN EIDSMOE
(Owner's Name - Please Print)
PO Box 843
(Street or P.O. Box)

*Ann Eidsmoe
(Owner's Signature)
SALOME AZ 85348
(City) (State) (Zip Code)

Title 18 U.S.C. Section 1001 and Title 43 U.S.C. Section 1212 makes it a crime for any person knowingly and willfully to make to any department or agency of the United States any false, fictitious or fraudulent statements or representations as to any matter within its jurisdiction.

INSTRUCTIONS

1. This certification is made under the provisions of §1744 of Title 43 and § 28-28k of Title 30 of the United States Code; and the regulations thereunder (43 CFR Part 3830).
2. The claimant(s) must fill in the dates in paragraph 1 for the beginning and ending of the assessment year for which this waiver is sought.
3. The claimant(s) must fill in the date in paragraph 2 for the beginning of the assessment year for which this waiver is sought.
4. All claim and site names and Bureau of Land Management (BLM) serial numbers must be listed for the mining claims, mill sites, and tunnel sites for which the waiver is sought.
5. All owners of the mining claims, mill sites, and tunnel sites and their addresses must be given.
5. This waiver form must be signed by all the claimants or their designated agent, in original form. If an agent is designated, a notarized designation of agent, signed by all of the claimants with proper address given, must be submitted with this waiver.
7. This form must be filed no later than September 1st for the upcoming assessment year in the BLM State Office where the mining claims or sites are recorded, or the waiver cannot be granted by the BLM. (Example: To obtain a waiver for the assessment year 2012, which begins on September 1, 2011, you must qualify for and file for a waiver no later than September 1, 2011, in the proper BLM State Office.)
3. For all mining claims which require assessment work, you must record an affidavit of labor on or before the December 30th immediately following the filing of this waiver. For all other mining claims or sites waived, you must record a notice of intent to hold on or before the December 30th immediately following the filing of this waiver.
2. Mill and tunnel sites may also be listed upon this waiver and be waived from payment of the maintenance fee. A notice of intent to hold for these sites is required to be filed by the December 30th following the filing of this waiver.

PHOENIX, ARIZONA
2012 AUG 3
P 3:20
RECEIVED
BLM STATE OFFICE
FOR OFFICIAL USE ONLY

RIGHT ON CASH, INC 412815

UNITED STATES
DEPARTMENT OF THE INTERIOR
BUREAU OF LAND MANAGEMENT

MAINTENANCE FEE WAIVER CERTIFICATION

FORM APPROVED
OMB NO. 1004-0114
Expires: August 31, 2013

(616)

SEE INSTRUCTIONS ON PAGE 2

1. This small miner waiver is filed for the assessment year beginning on September 1, 2012 and ending on September 1, 2013.
2. The undersigned and all related parties owned ten or fewer mining claims, mill, or tunnel sites located and maintained on Federal lands in the United States of America on September 1, 2012.
3. The undersigned have performed the assessment work required by law for each mining claim listed prior to filing this waiver and understand that by filing this form, an affidavit of assessment work must be recorded by the December 30th following the filing of this waiver.
4. The undersigned understand that if the assessment work obligation has not yet come due under 30 U.S.C. 28 (for those claims in their first assessment year only), a notice of intent to hold reciting this condition must be recorded by the December 30th following the filing of this waiver.
5. The undersigned understand that mill and tunnel sites may also be listed upon this waiver and be waived from payment of the maintenance fee, and that a notice of intent to hold for these sites is required to be recorded by the December 30th immediately following the filing of this waiver.
6. The undersigned understand and acknowledge that pursuant to 43 U.S.C. 1212 and 18 U.S.C. 1001, the filing or recording of a false, fictitious, or fraudulent document with the Bureau of Land Management may result in a fine of up to \$250,000, a prison term not to exceed five years, or both.
7. The mining claims, mill or tunnel sites for which this waiver from payment of the maintenance fees is requested are:

CLAIM OR SITE NAME	BLM RECORDATION SERIAL NUMBER
1. GOLD GULCH	1 AMC # 412821
2.	
3.	
4.	
5.	
6.	
7.	
8.	
9.	
10.	

RECEIVED
BLM AZ STATE OFFICE
2012 AUG 30 P 3:19
PHOENIX, ARIZONA

The owner(s) (claimants) of the above mining claims and sites are:

Mel EIDSMOE
(Owner's Name - Please Print)
66756 CACTUS ST PO Box 667
(Street or P.O. Box)

Salome AZ 85348
(City) (State) (Zip Code)

LEWIS EIDSMOE
(Owner's Name - Please Print)

PO Box 843
(Street or P.O. Box)

Salome AZ 85348
(City) (State) (Zip Code)

ANN EIDSMOE
(Owner's Name - Please Print)

PO Box 843
(Street or P.O. Box)

Salome AZ 85348
(City) (State) (Zip Code)

[Signature]
(Owner's Signature)

[Signature]
(Owner's Signature)

[Signature]
(Owner's Signature)

ENTERED
AUG 22 2013
BY: AT

Transfers corrected
486 entered - wrong owners.
waived AT

XXXX <u>NANCY EIDSMOE</u> (Owner's Name - Please Print) <u>66756 CACTUS ST</u> <u>PO Box 667</u> (Street or P.O. Box)	<u>Nancy Eidsmoe</u> (Owner's Signature) <u>SALOME</u> <u>WZ</u> <u>85346</u> (City) (State) (Zip Code)
XXXX <u>FRANK SAXTON</u> (Owner's Name - Please Print) <u>20 Shotwell Rd</u> (Street or P.O. Box)	<u>Frank Saxton</u> (Owner's Signature) <u>Port Harbork</u> <u>WA</u> <u>98339</u> (City) (State) (Zip Code)
<u>WENDY Forsberg</u> (Owner's Name - Please Print) <u>649 Wicks Ln E</u> (Street or P.O. Box)	<u>Wendy Forsberg</u> (Owner's Signature) <u>EATONVILLE</u> <u>WA</u> <u>98308</u> (City) (State) (Zip Code)
XXXX <u>Robin</u> (Owner's Name - Please Print) (Street or P.O. Box)	 (Owner's Signature) (City) (State) (Zip Code)

Title 18 U.S.C. Section 1001 and Title 43 U.S.C. Section 1212 makes it a crime for any person knowingly and willfully to make to any department or agency of the United States any false, fictitious or fraudulent statements or representations as to any matter within its jurisdiction.

INSTRUCTIONS

1. This certification is made under the provisions of §1744 of Title 43 and § 28-28k of Title 30 of the United States Code; and the regulations thereunder (43 CFR Part 3830).
2. The claimant(s) must fill in the dates in paragraph 1 for the beginning and ending of the assessment year for which this waiver is sought.
3. The claimant(s) must fill in the date in paragraph 2 for the beginning of the assessment year for which this waiver is sought.
4. All claim and site names and Bureau of Land Management (BLM) serial numbers must be listed for the mining claims, mill sites, and tunnel sites for which the waiver is sought.
5. All owners of the mining claims, mill sites, and tunnel sites and their addresses must be given.
6. This waiver form must be signed by all the claimants or their designated agent, in original form. If an agent is designated, a notarized designation of agent, signed by all of the claimants with proper address given, must be submitted with this waiver.
7. This form must be filed no later than September 1st for the upcoming assessment year in the BLM State Office where the mining claims or sites are recorded, or the waiver cannot be granted by the BLM. (Example: To obtain a waiver for the assessment year 2012, which begins on September 1, 2011, you must qualify for and file for a waiver no later than September 1, 2011, in the proper BLM State Office.)
8. For all mining claims which require assessment work, you must record an affidavit of labor on or before the December 30th immediately following the filing of this waiver. For all other mining claims or sites waived, you must record a notice of intent to hold on or before the December 30th immediately following the filing of this waiver.
9. Mill and tunnel sites may also be listed upon this waiver and be waived from payment of the maintenance fee. A notice of intent to hold for these sites is required to be filed by the December 30th following the filing of this waiver.

FOR OFFICIAL USE ONLY

2011-712 821

2011

Robin Capron

(Owner's Name - Please Print)

2969 Mandrake St. #4

(Street or P.O. Box)

Pat Capron

(Owner's Signature)

Bellevue

(City)

WA

(State)

98007

(Zip Code)

Helen Capron

(Owner's Name - Please Print)

13840 SE 5th St

(Street or P.O. Box)

Refused

(Owner's Signature)

8/13/2012

Bellevue

(City)

WA

(State)

98005

(Zip Code)

Leigh Meidinger

(Owner's Name - Please Print)

Quitt Claim

(Owner's Signature)

(Street or P.O. Box)

(City)

(State)

(Zip Code)

Hope Saxton

(Owner's Name - Please Print)

20 SHUT WEL RD

(Street or P.O. Box)

Hope Saxton

(Owner's Signature)

PORT HADLOCK

(City)

WA

(State)

98339

(Zip Code)

Title 18 U.S.C. Section 1001 and Title 43 U.S.C. Section 1212 makes it a crime for any person knowingly and willfully to make to any department or agency of the United States any false, fictitious or fraudulent statements or representations as to any matter within its jurisdiction.

INSTRUCTIONS

1. This certification is made under the provisions of §1744 of Title 43 and § 28-28k of Title 30 of the United States Code; and the regulations thereunder (CFR Part 3830).
2. The claimant(s) must fill in the dates in paragraph 1 for the beginning and ending of the assessment year for which this waiver is sought.
3. The claimant(s) must fill in the date in paragraph 2 for the beginning of the assessment year for which this waiver is sought.
4. All claim and site names and Bureau of Land Management (BLM) serial numbers must be listed for the mining claims, mill sites, and tunnel sites for which the waiver is sought.
5. All owners of the mining claims, mill sites, and tunnel sites and their addresses must be given.
6. This waiver form must be signed by all the claimants or their designated agent, in original form. If an agent is designated, a notarized designation of agent, signed by all of the claimants with proper address given, must be submitted with this waiver.
7. This form must be filed no later than September 1st for the upcoming assessment year in the BLM State Office where the mining claims or sites are recorded, or the waiver cannot be granted by the BLM. (Example: To obtain a waiver for the assessment year 2012, which begins on September 1, 2011, you must qualify for and file for a waiver no later than September 1, 2011, in the proper BLM State Office.)
8. For all mining claims which require assessment work, you must record an affidavit of labor on or before the December 30th immediately following the filing of this waiver. For all other mining claims or sites waived, you must record a notice of intent to hold on or before the December 30th immediately following the filing of this waiver.
9. Mill and tunnel sites may also be listed upon this waiver and be waived from payment of the maintenance fee. A notice of intent to hold for these sites is required to be filed by the December 30th following the filing of this waiver.

PHOENIX, ARIZONA

2012 AUG 30 P 3

RECEIVED
BLM STATE OFFICE

FOR OFFICIAL USE ONLY

ENC 4/2821

318385
337776
338212
364805
412818
100714
324198
325932
333347
338375
35987
390613
406412
348413
350128
350309
327542
329246
330272
371816

AMC #s
331449
332360
333387
333855
335768
342810
344407
344626
353613
411286
420267
372534
304305
190993
343903
348177
~~348413~~
355490
373840

RECORDING REQUESTED BY

Claims Department

WHEN RECORDED MAIL TO:Gold Prospectors Association of America
43445 Business Park Drive, Suite 113
Temecula, CA 92590RECEIVED
BLM AZ STATE OFFICE
PHOENIX, ARIZONA


2009 JUN 15 PM 2:03

RECEIVED
BLM AZ STATE OFFICE
PHOENIX, ARIZONA**MAINTENANCE FEE PAYMENT FOR MINING CLAIMS
IN LIEU OF LABOR (ASSESSMENT WORK)**The maintenance fee for the following PLACER CLAIMS in the County of La Paz, State of Arizona
applies for the assessment year 2014:

SERIAL REG NUMBER	CLAIM NAME	ACRES	PAYMENT DUE BLM	BOOK/PAGE NUMBER	LEGAL OR LOC
AMC318388	OHMI #23 Carol Moore, et al., claim owner	30	\$280.00	2009-03352	M 14 T 3 N R 18 W S 34
AMC337776	GORBERT ASSOCIATION Cameron Cook, et al., claim owner	160	\$1,120.00	2012-05663	M 14 T 3 N R 18 W S 26/27/28
AMC338212	GUESS IT HAS Gilbert Binns, et al., claim owner	40	\$280.00	2012-05665	M 14 T 4 N R 18 W S 35
AMC364805	FLAT FOOT Barbara Cooper, et al., claim owner	160	\$1,120.00	2012-05664	M 14 T 4 N R 20 W S 34
AMC412819	CACTUS NEEDLE Sharina Davis, et al., claim owner	160	\$1,120.00	2012-05666	M 14 T 4 N R 13 W S 22

Total amount due to BLM is \$3,920.00

\$ 3920

I hereby certify under penalty of perjury under the laws of the State of California that the foregoing
statements are true and correct.

2856913

Brandon Johnson, President
Gold Prospectors Association of America
Agent for Claim Owner

43445 Business Park Drive, Suite 113
Temecula, CA 92590
951-699-4749

Executed this 30 day of July, 2013 at Temecula, California.


Brandon Johnson
Brandon Johnson, President
Gold Prospectors Association of America

Date: 7-30-13

State of California
County of Riverside

Subscribed and sworn to (or affirmed) before me on this 30th day of July, 2013,
by Brandon Johnson, proved to me on the basis of satisfactory evidence to be the person who appeared
before me.

Signature Amber N. White (Seal)



RECORDING REQUESTED BY

Claims Department

WHEN RECORDED MAIL TO:

Gold Prospectors Association of America
 43445 Business Park Drive, Suite 113
 Temecula, CA 92590

RECEIVED
 BLM AZ STATE OFFICE
 2012 AUG 15 PM 3:04
 PHOENIX, ARIZONA

**MAINTENANCE FEE PAYMENT FOR MINING CLAIMS
 IN LIEU OF LABOR (ASSESSMENT WORK)**

The maintenance fee for the following PLACER CLAIMS in the County of Maricopa, State of Arizona applies for the assessment year 2014:

SERIAL REG NUMBER	CLAIM NAME	ACRES	PAYMENT DUE BLM	BOOK/PAGE NUMBER	LEGAL OR LOC
AMC100714	YAHOO #4 Marion Burns, et al., claim owner	20	\$140.00	2012-1089980	M 14 T 7 N R 3 W S 20
AMC324198	KING MINING CLAIM #1 Peter Eastman, et al., claim owner	20	\$140.00	2012-1089981	M 14 T 7 N R 3 W S 29
AMC325932	GOLDEN DREAMS #A Peter Eastman, et al., claim owner	40	\$280.00	2012-1089981	M 14 T 7 N R 3 W S 20
AMC333347	DUMB LUCK Jean Wampler, et al., claim owner	40	\$280.00	2012-1089976	M 14 T 7 R 3 S 29
AMC338375	AZ AU #1 Gold Prospectors, et al., claim owner	20	\$140.00	2012-1089979	M 14 T 7 N R 3 W S 29
AMC338376	AZ AU #2 Gold Prospectors, et al., claim owner	20	\$140.00	2012-1089979	M 14 T 7 N R 3 W S 29

\$1120

\$5040

AMC35987	YAHOO #2 Marion Burns, et al., claim owner	20	\$140.00	2012-1089980	M 14 T 7 N R 3 W S 29
AMC390613	GOLD FLATZ 1 Frank Benzsema, et al., claim owner	160	\$1,120.00	2012-057361	M 14 T 4 N R 6 W S 21
AMC390614	GOLD FLATZ 2 Frank Benzsema, et al., claim owner	160	\$1,120.00	2012-057361	M 14 T 4 N R 6 W S 21
AMC406412	VULTURE BAIT Albert Barton, et al., claim owner	160	\$1,120.00	2012-1089975	M 14 T 7 N R 3 W S 21

Total amount due to BLM is \$4,620.00

The following PLACER CLAIMS are located in two counties. The BLM payment information is included in the filing for the County of Yavapai, State of Arizona. The following information is for the benefit of the Recorder of the County of Maricopa, State of Arizona:

SERIAL REG NUMBER	CLAIM NAME	ACRES	PAYMENT DUE BLM	BOOK/PAGE NUMBER	LEGAL OR LOC
AMC348413	ABRACADABRA #1 Thomas Collison, et al., claim owner	160	\$0.00	2012-1089973	M 14 T 8 N R 2 E S 29
AMC348414	ABRACADABRA #2 Greg Bowen, et al., claim owner	160	\$0.00	2012-1089973	M 14 T 8 R 2 E S 20
AMC350143	CALAMITY #1 John Butler, et al., claim owner	160	\$0.00	2012-1089973	M 14 T 8 N R 2 E S 16 & 21
AMC350144	CALAMITY #2 Terry Huff, et al., claim owner	133.37	\$0.00	2012-1089973	M 14 T 8 N R 2 E S 16
AMC350310	CALAMITY #8 Bruce Austin, et al., claim owner	106.67	\$0.00	2012-1089982	M 14 T 8 N R 2 E S 9
AMC350311	CALAMITY #9 Bruce Austin, et al., claim owner	115	\$0.00	2012-1089982	M 14 T 8 N R 2 E S 16

\$3500

\$8540

I hereby certify under penalty of perjury under the laws of the State of California that the foregoing statements are true and correct.

Brandon Johnson, President
Gold Prospectors Association of America
Agent for Claim Owner

43445 Business Park Drive, Suite 113
Temecula, CA 92590
951-699-4749

Executed this 30 day of July, 2013 at Temecula, California.

Brandon Johnson
Brandon Johnson, President
Gold Prospectors Association of America


Date: 7-30-13

State of California
County of Riverside

Subscribed and sworn to (or affirmed) before me on this 30 day of July, 2013,
by Brandon Johnson, proved to me on the basis of satisfactory evidence to be the person who appeared
before me.

Signature

Amber N. White (Seal)



RECEIVED
NOTARY PUBLIC
JUL 30 2013
RIVERSIDE COUNTY, CALIFORNIA

RECORDING REQUESTED BY

Claims Department

WHEN RECORDED MAIL TO:Gold Prospectors Association of America
43445 Business Park Drive, Suite 113
Temecula, CA 92590RECORDED
BLM ASSESSMENT OFFICE
2012 APR 15 PM 3:04
PHOENIX, ARIZONA**MAINTENANCE FEE PAYMENT FOR MINING CLAIMS
IN LIEU OF LABOR (ASSESSMENT WORK)**

The maintenance fee for the following PLACER CLAIMS in the County of Mohave, State of Arizona applies for the assessment year 2014:

SERIAL REG NUMBER	CLAIM NAME	ACRES	PAYMENT DUE BLM	BOOK/PAGE NUMBER	LEGAL OR LOC
AMC327542	BAHDE 10 Chris Bahde, et al., claim owner	160	\$1,120.00	2012-057359	M 14 T 29 N R 18 W S 20
AMC329246	BAHDE 11 Clarence Bahde, et al., claim owner	160	\$1,120.00	2012-057359	M 14 T 29 N R 18 W S 20
AMC329247	BAHDE 12 Clarence Bahde, et al., claim owner	160	\$1,120.00	2012-057359	M 14 T 29 N R 18 W S 30
AMC329248	BAHDE 13 Clarence Bahde, et al., claim owner	160	\$1,120.00	2012-057359	M 14 T 29 N R 18 W S 30
AMC329249	BAHDE 14 Clarence Bahde, et al., claim owner	160	\$1,120.00	2012-057358	M 14 T 29 N R 18 W S 30
AMC330272	BAHDE 17 Clarence Bahde, et al., claim owner	160	\$1,120.00	2012-057358	M 14 T 29 N R 18 W S 2
AMC330273	BAHDE 18 Clarence Bahde, et al., claim owner	160	\$1,120.00	2012-057358	M 14 T 29 N R 18 W S 2

AMC371816	HOPPY 1 Shawn Bender, et al., claim owner	160	\$1,120.00	2012-057360	M 14 T 29 N R 18 W S 26
AMC371817	HOPPY 2 Shawn Bender, et al., claim owner	160	\$1,120.00	2012-057360	M 14 T 29 N R 18 W S 26
AMC371818	HOPPY 3 Shawn Bender, et al., claim owner	160	\$1,120.00	2012-057360	M 14 T 29 N R 18 W S 26
AMC371819	HOPPY 4 Shawn Bender, et al., claim owner	160	\$1,120.00	2012-057360	M 14 T 29 N R 18 W S 26

Total amount due to BLM is \$12,320.00

I hereby certify under penalty of perjury under the laws of the State of California that the foregoing statements are true and correct.

Brandon Johnson, President
Gold Prospectors Association of America
Agent for Claim Owner

43445 Business Park Drive, Suite 113
Temecula, CA 92590
951-699-4749

\$ 44,800

\$20,800

RECEIVED
BLM AT SOUTHERN
2012 JUN 15 PM 2:07
TUCUMAN, ARIZONA

Executed this 30 day of July, 2013 at Temecula, California.

Brandon Johnson
Brandon Johnson, President
Gold Prospectors Association of America

Date: 7-30-13


State of California
County of Riverside

Subscribed and sworn to (or affirmed) before me on this 30 day of July, 2013,
by Brandon Johnson, proved to me on the basis of satisfactory evidence to be the person who appeared
before me.

Signature

Amber N. White

(Seal)



RECEIVED
NOTARY PUBLIC
RIVERSIDE COUNTY
JUL 30 2013

RECORDING REQUESTED BY

Claims Department

WHEN RECORDED MAIL TO:

Gold Prospectors Association of America
43445 Business Park Drive, Suite 113
Temecula, CA 92590

RECEIVED
BLM AZ STATE OFFICE
PHOENIX, ARIZONA
2013 MAR 15 PM 3:04

**MAINTENANCE FEE PAYMENT FOR MINING CLAIMS
IN LIEU OF LABOR (ASSESSMENT WORK)**

The maintenance fee for the following PLACER CLAIMS in the County of Pima, State of Arizona applies for the assessment year 2014:

SERIAL REG NUMBER	CLAIM NAME	ACRES	PAYMENT DUE BLM	BOOK/PAGE NUMBER	LEGAL OR LOC
AMC331449	FRIENDSHIP Doreen Howard, et al., claim owner	160	\$1,120.00	20123320973	M 14 T 19 S R 16 E S 28
AMC332360	R DOUBLE J Beverly Podraza, et al., claim owner	70	\$560.00	20123320970	M 14 T 19 S R 15 E S 25
AMC333387	GOLDEN TATTOO Caroleann Black, et al., claim owner	160	\$1,120.00	20123320971	M 14 T 19 S R 15 E S 26
AMC333855	LUCKY STRIKE Beverly Podraza, et al., claim owner	160	\$1,120.00	20123320967	M 14 T 19 S R 15 E S 26
AMC335768	FANTASTIC Doreen Howard, et al., claim owner	160	\$1,120.00	20123320968	M 14 T 19 S R 15 E S 36
AMC342811	POLARIS Louie Gasca, et al., claim owner	60	\$420.00	20123320969	M 14 T 20 S R 10 E S 32 T 21 S R 10 E S 4 & 5

\$5,460

\$26,320

Executed this 30 day of July, 2013 at Temecula, California.

Brandon Johnson


Brandon Johnson, President
Gold Prospectors Association of America

Date: 7-30-13

State of California
County of Riverside

Subscribed and sworn to (or affirmed) before me on this 30th day of July, 2013,
by Brandon Johnson, proved to me on the basis of satisfactory evidence to be the person who appeared
before me.

Signature Amber N. White (Seal)



RECEIVED
CLERK'S OFFICE
2013 AUG 15 PM 3:04
PHOENIX, ARIZONA

RECORDING REQUESTED BY

Claims Department

WHEN RECORDED MAIL TO:

Gold Prospectors Association of America
43445 Business Park Drive, Suite 113
Temecula, CA 92590

RECEIVED
BLM AZ STATE OFFICE
2017 APR 15 PM 3:04
PHOENIX, ARIZONA

**MAINTENANCE FEE PAYMENT FOR MINING CLAIMS
IN LIEU OF LABOR (ASSESSMENT WORK)**

The maintenance fee for the following PLACER CLAIMS in the County of Pinal, State of Arizona applies for the assessment year 2014:

SERIAL REG NUMBER	CLAIM NAME	ACRES	PAYMENT DUE BLM	BOOK/PAGE NUMBER	LEGAL OR LOC
AMC372539	OUTBACK GOLD #4 Jeffrey Arnold, et al., claim owner	160	\$1,120.00	None	M 14 T 1 S R 11 E S 16

Total amount due to BLM is \$1,120.00

I hereby certify under penalty of perjury under the laws of the State of California that the foregoing statements are true and correct.

Brandon Johnson, President
Gold Prospectors Association of America
Agent for Claim Owner

43445 Business Park Drive, Suite 113
Temecula, CA 92590
951-699-4749

\$32,760

Executed this 30 day of July, 2013 at Temecula, California.

30


Brandon Johnson, President
Gold Prospectors Association of America

Date: 7-30-13

State of California
County of Riverside

Subscribed and sworn to (or affirmed) before me on this 30th day of July, 2013,
by Brandon Johnson, proved to me on the basis of satisfactory evidence to be the person who appeared
before me.

Signature Amber N. White (Seal)



RECORDING REQUESTED BY

Claims Department

WHEN RECORDED MAIL TO:

Gold Prospectors Association of America
43445 Business Park Drive, Suite 113
Temecula, CA 92590

RECEIVED
COUNTY CLERK
YAVAPAI, ARIZONA
2012 APR 15 PM 3:05

**MAINTENANCE FEE PAYMENT FOR MINING CLAIMS
IN LIEU OF LABOR (ASSESSMENT WORK)**

The maintenance fee for the following LODE CLAIMS in the County of Yavapai, State of Arizona applies for the assessment year 2014:

SERIAL REG NUMBER	CLAIM NAME	ACRES	PAYMENT DUE BLM	BOOK/PAGE NUMBER	LEGAL OR LOC
AMC304305	PICKEM UP I Orlando Carroccia, et al., claim owner	20.66	\$140.00	2012-0064663	M 14 T 10 N R 5 W S 24
AMC304306	PICKEM UP II Orlando Carroccia, et al., claim owner	20.66	\$140.00	2012-0064663	M 14 T 10 N R 5 W S 24
AMC304307	PICKEM UP III Orlando Carroccia, et al., claim owner	20.66	\$140.00	2012-0064663	M 14 T 10 N R 5 W S 24

The maintenance fee for the following PLACER CLAIMS in the County of Yavapai, State of Arizona applies for the assessment year 2014:

SERIAL REG NUMBER	CLAIM NAME	ACRES	PAYMENT DUE BLM	BOOK/PAGE NUMBER	LEGAL OR LOC
AMC190993	LOST DUTCHMAN Doug Edwards, et al., claim owner	120	\$840.00	2012-0064661	M 14 T 10 N R 5 W S 25 & 36
AMC343903	DOUBLE J. J. Jacqueline Lew, et al., claim owner	160	\$1,120.00	2012-0064666	M 14 T 13 N R 1 E S 28
AMC343904	SOLDIER BOY Jacqueline Lew, et al., claim owner	160	\$1,120.00	2012-0064691	M 14 T 13 N R 1 E S 29

1 \$3,500

\$36,260

AMC348177	PICKEM UP AGAIN Orlando Carroccia, et al., claim owner	40	\$280.00	2012-0064663	M 14 T 10 N R 5 W S 24
AMC348413	ABRACADABRA #1 Thomas Collison, et al., claim owner	160	\$1,120.00	2012-0064689	M 14 T 8 N R 2 E S 29
AMC348414	ABRACADABRA #2 Greg Bowen, et al., claim owner	160	\$1,120.00	2012-0064689	M 14 T 8 N R 2 E S 20
AMC348415	ABRACADABRA #3 John Albanese, et al., claim owner	160	\$1,120.00	2012-0064689	M 14 T 8 N R 2 E S 20
AMC348416	ABRACADABRA #4 Thomas Collison, et al., claim owner	160	\$1,120.00	2012-0064689	M 14 T 8 N R 2 E S 20
AMC350128	ABRACADABRA #5 Terry Huff, et al., claim owner	160	\$1,120.00	2012-0064690	M 14 T 8 N R 2 E S 17
AMC350130	ABRACADABRA #7 Terry Huff, et al., claim owner	160	\$1,120.00	2012-0064692	M 14 T 8 N R 2 E S 18
AMC350140	ABRACADABRA #19 Mary Briggs, et al., claim owner	160	\$1,120.00	2012-0064677	M 14 T 9 N R 20 E S 30
AMC350141	ABRACADABRA #20 John Butler, et al., claim owner	160	\$1,120.00	2012-0064693	M 14 T 9 N R 2 E S 29
AMC350143	CALAMITY #1 John Butler, et al., claim owner	160	\$1,120.00	2012-1089977	M 14 T 8 N R 2 E S 16 & 21
AMC350144	CALAMITY #2 Terry Huff, et al., claim owner	133.37	\$980.00	2012-1089978	M 14 T 8 N R 2 E S 16
AMC350310	CALAMITY #8 Bruce Austin, et al., claim owner	106.67	\$840.00	2012-1089982	M 14 T 8 N R 2 E S 9

\$2100
\$10080
\$12,180

\$48,440

AMC350311	CALAMITY #9 Bruce Austin, et al., claim owner	115	\$840.00	2012-1089982	M 14 T 8 N R 2 E S 16
AMC355490	GOLDEN GOBBLER John Koho, et al., claim owner	41.20	\$420.00	2012-0064688	M 14 T 11 N R 1 E S 23
AMC373840	LITTLE PICKER Paul Clark, et al., claim owner	160	\$1,120.00	2012-0064669	M 14 T 9 N R 5 W S 35
AMC373841	GREEN GREASE William Eason, et al., claim owner	160	\$1,120.00	2012-0064684	M 14 T 9 N R 5 W S 34
AMC373842	CAT CLAW William Eason, et al., claim owner	160	\$1,120.00	2012-0064683	M 14 T 9 N R 5 W S 34
AMC373843	OLY POP Paul Clark, et al., claim owner	160	\$1,120.00	2012-0064662	M 14 T 9 N R 5 W S 34
AMC373844	SARAH P Paul Clark, et al., claim owner	160	\$1,120.00	2012-0064660	M 14 T 9 N R 5 W S 35
AMC373845	DESERT PANNER Charles Dougan, et al., claim owner	160	\$1,120.00	2012-0064685	M 14 T 9 N R 5 W S 35
AMC373846	BAKER INN Charles Dougan, et al., claim owner	160	\$1,120.00	2012-0064665	M 14 T 9 N R 5 W S 35
AMC373847	THE STRUT William Eason, et al., claim owner	160	\$1,120.00	2012-0064674	M 14 T 9 N R 5 W S 34

Total amount due to BLM is \$25,900.00

I hereby certify under penalty of perjury under the laws of the State of California that the foregoing statements are true and correct.

Brandon Johnson, President
Gold Prospectors Association of America
Agent for Claim Owner

43445 Business Park Drive, Suite 113
Temecula, CA 92590
951-699-4749

\$58,660

Executed this 30 day of July, 2013 at Temecula, California.


308
Brandon Johnson, President
Gold Prospectors Association of America

Date: 7-30-13

State of California
County of Riverside

Subscribed and sworn to (or affirmed) before me on this 30th day of July, 2013,
by Brandon Johnson, proved to me on the basis of satisfactory evidence to be the person who appeared
before me.

Signature Amber N. White (Seal)



United States Department of the Interior

Bureau of Land Management
LANDS/RECREATION & PLANNINGONE N CENTRAL AVE
PHOENIX, AZ 85004 -2203
Phone: 602-417-9200

Receipt

No:

2856913

Transaction #: 2942734

Date of Transaction: 08/16/2013

CUSTOMER:

GOLD PROSPECTORS ASSOCIATION OF AMERICA
43445 BUSINESS PARK DR
STE 113
TEMECULA, CA 92590-3669 US

LINE #	QTY	DESCRIPTION	REMARKS	UNIT PRICE	TOTAL
1	1.00	LOCATABLE MINERALS / MINING CLAIMS-NOT NEW-UNADJUD, ONE AUTH NO. ONLY / MINING CLAIM MONEY RECEIVED CASES: AMC318388/\$58660.00	MAINT 2014/419	- n/a -	58660.00
TOTAL:					\$58,660.00

PAYMENT INFORMATION			
1	AMOUNT:	58660.00	POSTMARKED: 08/13/2013
	TYPE:	CHECK	RECEIVED: 08/15/2013
	CHECK NO:	40299	
	NAME:	GOLD PROSPECTORS ASSOCIATION OF AMERICA 43445 BUSINESS PARK DR STE 113 TEMECULA CA 92590-3669 US	

REMARKS

This receipt was generated by the automated BLM Collections and Billing System and is a paper representation of a portion of the official electronic record contained therein.

When Recorded Return Document to:

NANCY EIDSMORE
PO Box 997
Salome AZ
85348

Page 1 of 2
Requested By: Nancy Eldsmore
SHELLY D BAKER, RECORDER
OFFICIAL RECORDS OF LA PAZ COUNTY, AZ
11-06-2012 12:36 PM Recording Fee \$15.00

Amc 412818
Amc 412865

☒ Check here if this is a change of address.

Telephone: 360 643 1620

E-mail address: Saynancy@hotmail.com

AFFIDAVIT OF PERFORMANCE OF ANNUAL WORK

1. State of Arizona, County of LA PAZ ss:

2. I (Name) NANCY EIDSMORE

3. Reside at (Address) PO Box 997

(66756 CACTUS ST)
City Salome County La Paz

BLM
Date
Stamp

RECEIVED
LA PAZ STATE OFFICE
2012 NOV 26 P 3:01
PHOENIX, ARIZONA

State AZ Zip 85348 being duly sworn, depose and say that I am a citizen of the United States, more than eighteen years of age, and that all of the facts set forth in this affidavit, subject to the provisions and penalties of 18 U.S.C. 1001 pertaining to the filing of false, fictitious, or fraudulent statements with the United States, are true and correct according to the best of my knowledge, information and belief.

4. Owner's name and address (If not shown in Items 1-3 above).

5. That I am personally acquainted with the mining claim(s). The work and improvements were made by and at the expense of the owner(s) of said claim(s). Said contiguous group of claims, listed on this document, are situated in the

(optional) Mining District; LA PAZ County, Arizona.

Line No.	AMC NUMBER	CLAIM/SITE NAME	COUNTY RECORDER DATA (If available)	TWP	RNG	SEC
1	412821	GOLD GULCH		4N	13W	4
2	412865	RIGHT ON		4N	13W	4
3						
4						
5						
6						


Form: MCF108

Revised Jan. 2006

Page 1 of 2

FILED INTO COMPUTER

1/4/13 AT



7						
8						
9						
10						

6. That between the dates starting at 12 o'clock noon on September 1, 20 11 and ending at 12 o'clock noon on September 1, 20 12 at least \$ 500- dollars worth of work and improvements were done and performed upon said claim(s) or upon one or more of a contiguous group of claims for the benefit of all, wholly or partly outside of a contiguous group of claims for the benefit of all, not including the location work.

7. That the following persons were employed to perform the work and improvements described herein: Mel
Nancy Eidsmoe

8. That the work and improvements performed were: picked up trash trimmed bushes/
improved road

9. Dated: 11/6/12 Signature: Nancy A. Eidsmoe

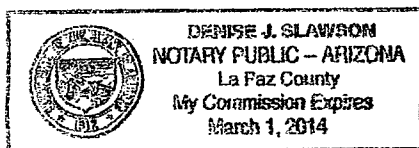
SUBSCRIBED AND SWORN TO before me, a Notary Public, this 16th day of Nov 20 12

By: Nancy A. Eidsmoe

Notary Public: Denise J. Slawson

My Commission Expires 3/1/14

Bureau of Land Management
Arizona State Office



No. of Claims: 2 x \$10 = \$20⁰⁰
Check No.: 1120 Init. AGH
Receipt No.: 210916354
For BLM Use Only

Form: MCF108
Revised Jan. 2006
Page 2 of 2

UP 2 417, 9200

1 NEUTRAL
8th Fl
Phoenix
85004

Performance of Annual Work Cover letter for FAX
FAX 602-771-1616

Gold Gulch Claim 412321

Right On Claim 412815

~~My phone number is 360-643-1620, please call me and I will provide the credit card number for the fees due.~~ Check is enclosed for fees.

Mel Eidsmoe is primary on Gold Gulch
Nancy Eidsmoe is primary on Right On

Our PO Box is 997.

We live @ 66756 Cactus St
Salome, AZ 85348

Summer address remains
31 Shotwell Rd
Port Hadlock WA 98337

We forward our mail.

Thank you so much for your help, I really appreciate it. ~~I will look forward to the phone call to pay the filing fees.~~

Nancy Eidsmoe

check enclosed for the fees.

I had Denise Slawson fax this when we did the notary work. Apparently somehow it got to another agency, who (thank him! very nice guy!) called me to let me know.

Thanks again—
Nancy Eidsmoe

RECEIVED
2012 NOV 26 PM 3:01
PHOENIX, AZ 85004

Fidsmoe

P.O. Box 997

Salome AZ

85348

PHOENIX AZ 852

23 NOV 2012 PM 5 L



RECEIVED
FLM AZ STATE OFFICE

2012 NOV 26 P 2:49

BLM

PHOENIX, ARIZONA


Lands, Rec + Planning

ONE N CENTRAL AVE

Phoenix AZ

85004-2203

85004442700



Eidsmoe
PO Box 997
Salome AZ
85348

PHOENIX AZ 852

23 NOV 2012 PM 5 L



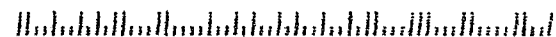
RECEIVED
BLM AZ STATE OFFICE

2012 NOV 26 P 2:49

BLM
PHOENIX, ARIZONA
Lands, Rec + Planning
ONE N CENTRAL AVE
Phoenix AZ

85004-2203

85004442700



United States Department of the Interior
Bureau of Land Management
LANDS/RECREATION & PLANNING
ONE N CENTRAL AVE
PHOENIX, AZ 85004 -2203
Phone: 602-417-9200

Receipt

No: 2696354

Transaction #: 2778144**Date of Transaction:** 11/27/2012

CUSTOMER:

NANCY EIDSMOE
PO BOX 997
SALOME, AZ 85348-0997 US

LINE #	QTY	DESCRIPTION	REMARKS	UNIT PRICE	TOTAL
1	1.00	LOCATABLE MINERALS / MINING CLAIMS-NOT NEW-UNADJUD, ONE AUTH NO. ONLY / MINING CLAIM MONEY RECEIVED CASES: AMC412321/\$20.00	POL - 2	- n/a -	20.00
TOTAL:					\$20.00

PAYMENT INFORMATION

1	AMOUNT:	20.00	POSTMARKED:	11/23/2012
	TYPE:	CHECK	RECEIVED:	11/27/2012
	CHECK NO:	1120		
	NAME:	EIDSMOE, NANCY A PO BOX 997 SALOME AZ 85348-0997 US		

REMARKS

This receipt was generated by the automated BLM Collections and Billing System and is a paper representation of a portion of the official electronic record contained therein.

United States Department of the Interior
Bureau of Land Management
LANDS/RECREATION & PLANNING
ONE N CENTRAL AVE
PHOENIX, AZ 85004 -2203
Phone: 602-417-9200

Receipt

No: 2646262

Amc 412818
Amc 413919
Amc 411281

Transaction #: 2727031

Date of Transaction: 08/31/2012

CUSTOMER:

GOLD PROSPECTORS ASSN OF NEV
43445 BUSINES PARK DR #113
TEMECULA, CA 92590 US

LINE #	QTY	DESCRIPTION	REMARKS	UNIT PRICE	TOTAL
1	1.00	LOCATABLE MINERALS / MINING CLAIMS-NOT NEW-UNADJUD, ONE AUTH NO. ONLY / MINING CLAIM MONEY RECEIVED CASES: AMC412819/\$3220.00	MAINT FEE PYMNT (3) 2013	- n/a -	3220.00
TOTAL:					\$3,220.00

PAYMENT INFORMATION

1	AMOUNT:	3220.00	POSTMARKED:	N/A
	TYPE:	CHECK	RECEIVED:	08/30/2012
	CHECK NO:	39058		
	NAME:	GOLD PROSPECTORS ASSN OF AMERICA 43445 BUSINES PARK DR #113 TEMECULA CA 92590 US		

REMARKS

This receipt was generated by the automated BLM Collections and Billing System and is a paper representation of a portion of the official electronic record contained therein.

**DEPARTMENT OF THE INTERIOR
BUREAU OF LAND MANAGEMENT
MINING CLAIMS
(MASS) Serial Register Page**

Run Date/Time: 08/21/12 01:00 PM

Page 1 of 1

01 10-21-1976;090STAT0090;43USC1744

Case Type 384201: PLACER CLAIM

Claim Name: CACTUS NEEDLE

Case Disposition: ACTIVE

Required Maintenance Fee: \$1,120.00

Total Acres
160.000

Serial Number
AMC412819

Lead File Number
AMC412818

Name & Address

Int Rel % Interest

BROWN JASON	CLAIMANT	0.00
16 KEVIN DALE PL JACKSON, NJ 08527-4336		
MCALLISTER LUCILLE	CLAIMANT	0.00
8187 S 3200 W WEST JORDAN, UT 84088-5218		
MCALLISTER STEVEN	CLAIMANT	0.00
14193 FRIENDSHIP DR HERRIMAN, UT 84096-1881		
MORRIS NICOLE	CLAIMANT	0.00
1363 W 16TH ST TEMPE, AZ 85281-6210		
MORRIS STEVEN	CLAIMANT	0.00
1363 W 16TH ST TEMPE, AZ 85281-6210		
TUCKER JACK	CLAIMANT	0.00
PO BOX 265 WICKENBURG, AZ 85358-0265		
TUCKER LISA	CLAIMANT	0.00
PO BOX 265 WICKENBURG, AZ 85358-0265		
WARREN JENIFER	CLAIMANT	0.00
65 E OLIVE AVE GILBERT, AZ 85234-4553		

County / State

District

LA PAZ County, AZ

COLORADO RIVER DO

Mer Twp Rng Sec

Subdivision

14 0040N 0130W 022

NE

Act Date	Code	Action Text	Action Remarks	Receipt Number
09/30/2011	403	LOCATION DATE		
12/27/2011	395	RECORDATION NOTICE RECD	1	2487767
12/21/2011	484	LOCATION YEAR / MAINTENAN	2012	2487767
04/25/2012	669	LAND STATUS CHECKED		
12/21/2011	501	ACCT ADV IN LEAD FILE	AMC412818-AMC412821;	

Line Nr

Remarks

NO. OF CLAIMS 3
AMOUNT \$3220.00
RECEIPT NO. 2646262
INIT. A.A.

** BLM-ASO**

RECEIVED
BLM AZ STATE OFFICE
2012 AUG 30 A 11:38
PHOENIX, ARIZONA

NO WARRANTY IS MADE BY BLM FOR USE OF THE DATA FOR PURPOSES NOT INTENDED BY BLM

ENTERED INTO COMPUTER

9/11/12 AT

**DEPARTMENT OF THE INTERIOR
BUREAU OF LAND MANAGEMENT
MINING CLAIMS
(MASS) Serial Register Page**

Run Date/Time: 08/21/12 12:58 PM

Page 1 of 1

01 10-21-1976;090STAT0090;43USC1744

Case Type 384201: PLACER CLAIM

Claim Name: ORO FINO

Case Disposition: ACTIVE

Required Maintenance Fee: \$980.00

Total Acres
130.650

Serial Number

AMC413921

Lead File Number

AMC413919

Name & Address	Int Rel	% Interest
BROWN JASON 16 KEVIN DALE PL JACKSON, NJ 08527-4336	CLAIMANT	0.00
MCALLISTER LUCILLE 8187 S 3200 W WEST JORDAN, UT 84088-5218	CLAIMANT	0.00
MCALLISTER STEVEN 14193 FRIENDSHIP DR HERRIMAN, UT 84096-1881	CLAIMANT	0.00
MORRIS NICOLE 1363 W 16TH ST TEMPE, AZ 85281-6210	CLAIMANT	0.00
MORRIS STEVEN 1363 W 16TH ST TEMPE, AZ 85281-6210	CLAIMANT	0.00
TUCKER JACK PO BOX 265 WICKENBURG, AZ 85358-0265	CLAIMANT	0.00
TUCKER LISA PO BOX 265 WICKENBURG, AZ 85358-0265	CLAIMANT	0.00
WARREN JENIFER 65 E OLIVE AVE GILBERT, AZ 85234-4553	CLAIMANT	0.00

County / State	District
YAVAPAI County, AZ	PHOENIX DO

Mer Twp Rng Sec	Subdivision
14 0080N 0050W 001	NE

Act Date	Code	Action Text	Action Remarks	Receipt Number
11/20/2011	403	LOCATION DATE		
02/09/2012	395	RECORDATION NOTICE RECD	1	2512101
02/09/2012	484	LOCATION YEAR / MAINTENAN	2012	2512101
04/25/2012	669	LAND STATUS CHECKED		
02/09/2012	501	ACCT ADV IN LEAD FILE	AMC413919-AMC413921;	

Line Nr	Remarks
---------	---------

RECEIVED
 BLM AZ STATE OFFICE
 2012 AUG 30 A 11:38
 PHOENIX, ARIZONA

NO WARRANTY IS MADE BY BLM FOR USE OF THE DATA FOR PURPOSES NOT INTENDED BY BLM

**DEPARTMENT OF THE INTERIOR
BUREAU OF LAND MANAGEMENT
MINING CLAIMS
(MASS) Serial Register Page**

Run Date/Time: 08/21/12 12:57 PM

Page 1 of 1

01 10-21-1976;090STAT0090;43USC1744

Total Acres

Case Type 384201: PLACER CLAIM

159.880

Serial Number

AMC411281

Claim Name: DREAM BIG

Lead File Number

AMC411281

Case Disposition: ACTIVE

Required Maintenance Fee: \$1,120.00

Name & Address

Int Rel % Interest

BROWN JASON 515 MULLICA HILL RD # J-3 GLASSBORO, NJ 08028-1061	CLAIMANT 0.00
MCALLISTER DALE 8187 S 3200 W WEST JORDAN, UT 84088-5218	CLAIMANT 0.00
STRICKMAN GRACE 6303 W ACAPULCO LN GLENDALE, AZ 85306-5223	CLAIMANT 0.00
STRICKMAN JEFF 6303 W ACAPULCO LN GLENDALE, AZ 85306-5223	CLAIMANT 0.00
STRICKMAN MAX 6303 W ACAPULCO LN GLENDALE, AZ 85306-5223	CLAIMANT 0.00
TUCKER JACK PO BOX 265 WICKENBURG, AZ 85358-0265	CLAIMANT 0.00
TUCKER LISA PO BOX 265 WICKENBURG, AZ 85358-0265	CLAIMANT 0.00
TUCKER MICHAEL 4965 ROCKY VISTA CIR WEST JORDAN, UT 84081-2473	CLAIMANT 0.00

County / State

District

YAVAPAI County, AZ

PHOENIX DO

Mer Twp Rng Sec

Subdivision

14 0080N 0050W 001 SE

Act Date	Code	Action Text	Action Remarks	Receipt Number
09/01/2011	403	LOCATION DATE		
10/05/2011	395	RECORDATION NOTICE RECD	1	2445590
10/05/2011	484	LOCATION YEAR / MAINTENAN	2012	2445590
04/25/2012	669	LAND STATUS CHECKED		
10/05/2011	501	ACCT ADV IN LEAD FILE	AMC411281-AMC411285;	

Line Nr Remarks

RECEIVED
 BLM AZ STATE OFFICE
 2012 AUG 30 A 11:38
 PHOENIX, ARIZONA

NO WARRANTY IS MADE BY BLM FOR USE OF THE DATA FOR PURPOSES NOT INTENDED BY BLM

E

EXPRESS MAIL
EXPRESS MAIL
CORP ACCT

USPS EXPRESS MAIL®

GPAA Shipping Department
43445 Business Park Dr
Ste 113
Terrencia CA 92590-3671

Ship Date: 08/28/12

BUREAU OF LAND MANAGEMENT
STE 800
1 N CENTRAL AVE
PHOENIX AZ 85004-4427

USPS EXPRESS MAIL



EH 0000 0250 5 US

Bill Nr.: 98559
Weight: 0.15 LBS

Phone:
1 of 1



02 1M
0004256957 AUG 28 2012
MAILED FROM ZIP CODE 92590

\$ 21.30⁰

E

EXPRESS MAIL
EXPRESS MAIL
CORP ACCT

USPS EXPRESS MAIL®

GPAA Shipping Department
43445 Business Park Dr
Ste 113
Ternecula CA 92590-3671

Ship Date: 08/28/12

BUREAU OF LAND MANAGEMENT
STE 800
1 N CENTRAL AVE
PHOENIX AZ 85004-4427

USPS EXPRESS MAIL



EH 0000 0250 5 US

Bill Nr.: 98559
Weight: 0.15 LBS

Phone:
1 of 1



02 1M \$ 21.30⁰
0004256957 AUG 28 2012
MAILED FROM ZIP CODE 92590

NOTICE!!

These documents have been scanned!

Do not place un-scanned documents beneath this notice!

Do not remove this notice from this file!

GPO Jacket No. 560-102
Print Order 61540
Rise Business Services, LLC
Job=AZ15 5/15/2019



Box Number= AZ15053



Claim Begin-End: AMC412818-AMC412821

6 Location Notices-Amendments and Supporting Documents



AZ15053-10

AMC412566-AMC413285

MINING CLAIM STATUS REPORT

DATA
ENTERED

JAN 19 2012

MTP Checked by

JAN 19 2012

GEO Checked by

JAN 19 2012

LEAD SERIAL NUMBER

AMC

412818

thru

AMC

412821

OF CLAIMS & TYPE

CHARGES

LODE
PLACER
4 ASSOCIATION PLACER
MILL SITE
TUNNEL SITE

Location Fee @ \$34 = \$ 136
Processing Fee @ \$15 = \$ 60
Maintenance Fee @ \$140 = \$ 560
Overage (+) \$
Shortage (-) \$
Other Fees \$

TOTAL \$

756

ARE THERE ENOUGH LOCATORS?

Yes () No ()

DOCUMENTS RECEIVED VIA -

Over-the-Counter () Mail (X) fax

TIMELY FILED?

Yes (X) No ()

LEGAL DESCRIPTION -

T 4N R 13W SEC 4, 23, 23
T R SEC
T R SEC
T R SEC

BLM () FOREST SERVICE () SUBJ TO PL 359: Yes () No ()

WILDERNESS AREA: No () Yes ()

SPLIT ESTATE - N/A () SX () PX () SRHA () OTHER ()

Proper Notice Filed if Located on SHRA Lands? N/A () Yes () No ()

RECONVEYED MINERALS ON BLM LANDS REQUIRE OPENING ORDERS FROM 1944 TO 1993 -

Open to Entry on: N/A ()

COMMENTS/STATUS - VOID () PARTIALLY VOID () PVT MINERALS () WITHDRAWN LANDS ()

OTHER () Placer claims on unsurveyed lands should be

described by protracted survey or metes & bounds
Will issue a partial n'v on AMC412819 (abandoned) & AMC412820 (protracted)
& partial null & void on AMC412821

Claimant acknowledges that portions of the following claims(s) site(s) may be void or voidable.

Printed Name of Claimant

Signature of Claimant

***** FINAL ADJUDICATION *****

DATE

4/25/2012

INITIALS

RE

AMC412818

County Recordation Information:

JACK TUCKER
P.O. Box 265
Wickenburg, AZ 85358

NOTICE OF MINING CLAIM LOCATION

RECEIVED
BLM AZ STATE OFFICE
2011 DEC 21 P 3:17
PHOENIX, ARIZONA

1. TYPE OF NOTICE: ☒ Location ☐ Amendment ☐ Relocation
2. TYPE OF CLAIM OR SITE: ☒ Placer ☐ Lode ☐ Millsite ☐ Tunnel site
3. The name, address and telephone number of the name(s) to be considered owner(s) is: **PLEASE PRINT** (show additional owners on attached sheet)
 Name: JACK TUCKER
 Address: P.O. Box 265
 City/State/Zip Code: Wickenburg, AZ 85358
 Telephone Number (include area code): 928.231.7048
4. The name of the claim: Broken Arrow
5. The date of location is: 9/30/11
6. The claim is 2640 feet long and 2640 feet wide. The distance from the location monument to each end of the claim is 2640 feet in a NORTH direction and 2640 feet in a WEST direction.
7. The NW corner of the claim is Ø
 from a survey monument or permanent natural object described as SECTION MARKER
8. The general course of the claim is from the NORTH to the South
9. The location of the claim is in Section(s) 23, Quarter Section(s) NW, Township(s) 4N, Range(s) 13W, Gila and Salt River Meridian, LA PAZ County, State of Arizona.
10. Is the claim filed under Public Law 359? ☐ yes ☒ no
11. Monument types are 1 X 1 WOOD POST

Date

9/30/11

Signature


[Signature]
☒ Locator
☐ Agent Only

MAP OF MINING CLAIM LOCATION

- The name of the claim is Broken Arrow
- The NW corner of the claim is 0 feet in a 0 direction to a survey monument or permanent object as described as SECTION MARKER
- The type of location monument is 1 X 1 WOOD POST
- The bearing and distance between the corners of the claim are beginning at the NW corner of the claim, 2640 feet in a South direction to the SW corner, then 2640 feet in a EAST direction to the SE corner, then 2640 feet in a WEST direction to the NE corner, then 2640 feet in a WEST direction to the point of beginning.
- Please indicate the distance and bearings between claim corners and a recognized survey monument or landmark. Indicate the distance from the location monument to each end of the claim.

One Inch = One Thousand Feet

One Mile



AHC112818

Section 23 Quarter Section NW Range 13W
 Township 4N G&SR Meridian LA PAZ County, Arizona

Date 9/30/11Signature [Signature]

AIM NAME

Broken Arrow

Additional Owners:

Name:

LISA TUCKER

Address:

P.O. Box 205

City/State/Zip Code:

Wickenburg, AZ 85318

Telephone Number (area code):

928. 231. 7548

Name:

NICOLE MORRIS

Address:

1363 W. 16 ST.

City/State/Zip Code:

TEMPE AZ 85281

Telephone Number (area code):

480. 298. 1460

Name:

STEVEN MORRIS

Address:

1363 W. 16 ST.

City/State/Zip Code:

TEMPE AZ 85281

Telephone Number (area code):

480. 298. 1460

Name:

Jennifer Warren

Address:

960 N. Gilbert Rd #108

City/State/Zip Code:

GILBERT, AZ 85234

Telephone Number (area code):

480. 734. 8701

Name:

Steven McAllister

Address:

14193 S. Friendship Dr.

City/State/Zip Code:

Herriman, UTAH 84096

Telephone Number (area code):

801. 599. 6847

Name:

Lucille McAllister

Address:

8187 S. 3200 W.

City/State/Zip Code:

W. Jordan UTAH 84088

Telephone Number (area code):

801. 561. 7438

Name:

JASON BROWN

Address:

16 Kevin Lane Pl.

City/State/Zip Code:

JACKSON NJ

Telephone Number (area code):

609. 571. 7814

PHOENIX, ARIZONA

2011 DEC 21 P 3:37

RECEIVED
ALMAZ STATE OFFICE

AMC112818

County Recordation Information:

JACK TUCKER
P.O. Box 265
Wickenburg, AZ 85398

NOTICE OF MINING CLAIM LOCATION

1. TYPE OF NOTICE: ☒ Location ☐ Amendment ☐ Relocation
2. TYPE OF CLAIM OR SITE: ☒ Placer ☐ Lode ☐ Millsite ☐ Tunnelsite
3. The name, address and telephone number of the name(s) to be considered owner(s)
PLEASE PRINT (show additional owners on attached sheet)
Name: JACK TUCKER
Address: P.O. Box 265
City/State/Zip Code: Wickenburg, AZ 85398
Telephone Number (include area code): 928.231.7008
4. The name of the claim: CACTUS NEEDLE
5. The date of location is: 9/30/11
6. The claim is 2640 feet long and 2640 feet wide. The distance from the location monument to each end of the claim is 2640 feet in a NORTH direction and 2640 feet in a EAST direction.
7. The NE corner of the claim is Ø
from a survey monument or permanent natural object described as SECTION MARKER
8. The general course of the claim is from the NORTH to the South
9. The location of the claim is in Section(s) 22, Quarter Section(s) NE
Township(s) 4N, Range(s) 13W, Gila and Salt
River Meridian, LA PAZ County, State of Arizona.
10. Is the claim filed under Public Law 359? ☐ yes ☒ no
11. Monument types are 1 X 1 WOOD POST

Date 9/30/11Signature [Signature]
☒ Locator
☐ Agent Only


RECEIVED
CLIMAZ STATE OFFICE
2011 DEC 21 PM 3:37
PHOENIX, ARIZONA

OF MINING CLAIM LOCATION

1. The name of the claim is CACTUS NEEDLE
2. The NE corner of the claim is 0 feet in a 0 direction to a survey monument or permanent object as described as SECTION MARKER
3. The type of location monument is 1 X 1 WOOD POST
4. The bearing and distance between the corners of the claim are beginning at the corner of the claim, 2640 feet in a SOUTH direction to the NE corner, then 2640 feet in a WEST direction to the SW corner, then 2640 feet in a NORTH direction to the NW corner, then 2640 feet in a EAST direction to the point of beginning.
5. Please indicate the distance and bearings between claim corners and a recognized survey monument or landmark. Indicate the distance from the location monument to each end of the claim.

One inch = One Thousand Feet

One-Willis



NORTH



AMC 12819.

RECEIVED
ELMAZ STATE OFFICE

Section 22, Quarter Section NE, Range 13N
Township 4N, G&SR Meridian, 14 02 County, Arizona.

Date 09/30/11

Signature

Hand

AIM NAME

Cactus Needle

Additional Owners:

Name:

LISA TUCKER

Address:

P.O. Box 205

City/State/Zip Code:

Wickenburg, AZ 85318

Telephone Number (area code):

928.231.7548

Name:

NICOLE MORRIS

Address:

1363 W. 16 ST.

City/State/Zip Code:

TEMPE AZ 85281

Telephone Number (area code):

480.298.1460

Name:

STEVEN MORRIS

Address:

1363 W. 16 ST.

City/State/Zip Code:

TEMPE AZ 85281

Telephone Number (area code):

480.298.1460

Name:

Jennifer Warren

Address:

960 N. Gilbert RD #108

City/State/Zip Code:

GILBERT, AZ 85234

Telephone Number (area code):

480.731.8701

Name:

Steven McAllister

Address:

14193 S. Friendship Dr.

City/State/Zip Code:

Herriman, UTAH 84096

Telephone Number (area code):

801.599.6847

Name:

Lucille McAllister

Address:

8187 S. 3200 W.

City/State/Zip Code:

W. Jordan UTAH 84088

Telephone Number (area code):

801.561.7438

Name:

JASON BROWN

Address:

16 Kevin Lane Pl.

City/State/Zip Code:

Jackson NJ

Telephone Number (area code):

609.571.7814RECEIVED
AIM AZ STATE OFFICE
2011 DEC 21 P 3:37
PHOENIX, ARIZONA

AMC412819

County Recordation Information:

JACK TUCKER
P.O. Box 265
Wickenburg, AZ 85378

NOTICE OF MINING CLAIM LOCATION

PHOENIX, ARIZONA

2011 DEC 21 PM 3:37

RECEIVED
BLM AZ STATE OFFICE

1. TYPE OF NOTICE: ☒ Location ☐ Amendment ☐ Relocation
2. TYPE OF CLAIM OR SITE: ☒ Placer ☐ Lode ☐ Millsite ☐ Tunnel site
3. The name, address and telephone number of the name(s) to be considered owner(s)
PLEASE PRINT (show additional owners on attached sheet)
Name: JACK TUCKER
Address: P.O. Box 265
City/State/Zip Code: Wickenburg, AZ 85378
Telephone Number (include area code): 928. 231. 7008
4. The name of the claim: COULD BE
5. The date of location is: 9/30/11
6. The claim is 2640 feet long and 2640 feet wide. The distance from the location monument to each end of the claim is 2640 feet in a South direction and 2640 feet in a West direction.
7. The SW corner of the claim is Ø
from a survey monument or permanent natural object described as SECTION MARKER
8. The general course of the claim is from the North to the South
9. The location of the claim is in Section(s) 4 Quarter Section(s) SW
Township(s) 4N Range(s) 13W Gila and Salt
River Meridian, LA PAZ County, State of Arizona.
10. Is the claim filed under Public Law 359? ☐ yes ☒ no
11. Monument types are 1 X 1 WOOD POST

Date

9/30/11

Signature

[Signature]☒ Locator
☐ Agent Only


ANCL 11820

MAP OF MINING CLAIM LOCATION

- The name of the claim is COULD BE
- The SW corner of the claim is 0 feet in a 0 direction to a survey monument or permanent object as described as SECTION MARKER
- The type of location monument is 1 X 1 WOOD POST
- The bearing and distance between the corners of the claim are beginning at the SW corner of the claim, 2640 feet in a NORTH direction to the NW corner, then 2640 feet in a EAST direction to the NE corner, then 2640 feet in a WEST direction to the NW corner, then 2640 feet in a SOUTH direction to the point of beginning.
- Please indicate the distance and bearings between claim corners and a recognized survey monument or landmark. Indicate the distance from the location monument to each end of the claim.

One Inch = One Thousand Feet

One Mile



AHC 12820

Section 4 Quarter Section SW Range 13W
 Township 4N G&SR Meridian LA PAZ County, Arizona

Date 9/30/11Signature [Signature]

AIM NAME

COULD BE

Additional Owners:

Name:

LISA TUCKER

Address:

P.O. Box 205

City/State/Zip Code:

WICKENBURG, AZ 85318

Telephone Number (area code):

928.231.7548

Name:

NICOLE MORRIS

Address:

1363 W. 16 ST.

City/State/Zip Code:

TEMPE AZ 85281

Telephone Number (area code):

480.298.1460

Name:

STEVEN MORRIS

Address:

1363 W. 16 ST.

City/State/Zip Code:

TEMPE AZ 85281

Telephone Number (area code):

480.298.1460

Name:

Jennifer Warron

Address:

960 N. Gilbert RD #108

City/State/Zip Code:

GILBERT, AZ 85234

Telephone Number (area code):

480.731.8701

Name:

Steven McAllister

Address:

14193 S. Friendship Dr.

City/State/Zip Code:

HERRIMAN, UTAH 84096

Telephone Number (area code):

801.599.6847

Name:

Lucille McAllister

Address:

8187 S. 3200 W.

City/State/Zip Code:

W. Jordan UTAH 84088

Telephone Number (area code):

801.561.7438

Name:

Jason Brown

Address:

16 Kevin Lane Pl.

City/State/Zip Code:

Jackson NJ

Telephone Number (area code):

609.571.7814

RECEIVED
ELM AZ STATE OFFICE
2011 DEC 21 P 3:37
PHOENIX, ARIZONA

AH0412820

County Recordation Information:

JACK TUCKER
P.O. Box 245
Wickenburg, AZ 85358

NOTICE OF MINING CLAIM LOCATION

1. TYPE OF NOTICE: ☒ Location ☐ Amendment ☐ Relocation
2. TYPE OF CLAIM OR SITE: ☒ Placer ☐ Lode ☐ Millsite ☐ Tunnelsite
3. The name, address and telephone number of the name(s) to be considered owner(s) is:
PLEASE PRINT (show additional owners on attached sheet)
Name: JACK TUCKER
Address: P.O. Box 245
City/State/Zip Code: Wickenburg, AZ 85358
Telephone Number (include area code): 928.231.7088
4. The name of the claim: GOLD GULCH
5. The date of location is: 9/30/11
6. The claim is 2640 feet long and 2640 feet wide. The distance from the location monument to each end of the claim is 2640 feet in a NORTH direction and 2640 feet in a WEST direction.
7. The NW corner of the claim is 0
from a survey monument or permanent natural object described as SECTION MARKER
8. The general course of the claim is from the NORTH to the South
9. The location of the claim is in Section(s) 4, Quarter Section(s) NW, Township(s) 4N, Range(s) 13W, Gila and Salt River Meridian, LA PAZ County, State of Arizona.
10. Is the claim filed under Public Law 359? ☐ yes ☒ no
11. Monument types are 1 x 1 wood post

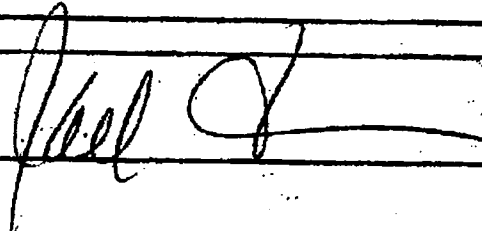
RECEIVED
BLM AT STATE OFFICE
2011 DEC 2 P 3 37
PHOENIX, ARIZONA

ANCH 12821

Date

9/30/11

Signature



SD Locator


☐ Agent Only

MAP OF MINING CLAIM LOCATION

- The name of the claim is GOLD GULCH
- The NW corner of the claim is 0 feet in a 0 direction to a survey monument or permanent object as described as SECTION MARKER
- The type of location monument is 1 X 1 WOOD POST
- The bearing and distance between the corners of the claim are beginning at the NW corner of the claim, 2040 feet in a EAST direction to the NE corner, then 2040 feet in a SOUTH direction to the SE corner, then 2040 feet in a WEST direction to the SW corner, then 2040 feet in a NORTH direction to the point of beginning.
- Please indicate the distance and bearings between claim corners and a recognized survey monument or landmark. Indicate the distance from the location monument to each end of the claim.

One Inch = One Thousand Feet

One Mile



Section 34 Quarter Section NW Range 13N
 Township 4N G&SR Meridian, LA PAZ County, Arizona

Date 9/30/11Signature [Signature]

AIM NAME

GOLD GULCH

Additional Owners:

Name:

LISA TUCKER

Address:

P.O. Box 205

City/State/Zip Code:

Wickenburg, AZ 85318

Telephone Number (area code):

928.231.7548

Name:

NICOLE MORRIS

Address:

1363 W. 16 ST.

City/State/Zip Code:

TEMPE AZ 85281

Telephone Number (area code):

480.298.1460

Name:

STEVEN MORRIS

Address:

1363 W. 16 ST.

City/State/Zip Code:

TEMPE AZ 85281

Telephone Number (area code):

480.298.1460

Name:

Jennifer Warren

Address:

960 N. Gilbert Rd #108

City/State/Zip Code:

GILBERT, AZ 85234

Telephone Number (area code):

480.734.8701

Name:

Steven McAllister

Address:

14193 S. Friendship Dr.

City/State/Zip Code:

Herriman, UTAH 84096

Telephone Number (area code):

801.599.6847

Name:

Lucille McAllister

Address:

8187 S. 3200 W.

City/State/Zip Code:

W. Jordan UTAH 84088

Telephone Number (area code):

801.561.7438

Name:

Jason Brown

Address:

16 Kevin Lane Pl.

City/State/Zip Code:

Jackson NJ

Telephone Number (area code):

609.571.7814

RECEIVED
ALTA STATE OFFICE
201 DEC 21 P 3:37
PHOENIX, ARIZONA

AMC412821

RUN TIME: 03:14 PM

DEPARTMENT OF INTERIOR
BUREAU OF LAND MANAGEMENT

RUN DATE: 01/18/2012
Page 1 of 1

Input Parameters for Geographic Report with Land

System Id = CR

Admin State = AZ

Geo State = AZ

Casetype Begins With

Case Disp Txt = AUTHORIZED, CANCELLED, EXPIRED, PENDING, REJECTED, RELINQUISHED, WITHDRAWN

Mer Twp Rng =

Section =

Mtrs = 14 0040N 0130W 004, 14 0040N 0130W 022, 14 0040N 0130W 023, 14 0040N 0130W 999

Commodity =

Commodity Txt =

Pending Org =

Pend Org Decode =

Total Rows Returned: 2

NO WARRANTY IS MADE BY BLM FOR USE OF THE DATA
FOR PURPOSES NOT INTENDED BY BLM

RUN TIME: 03:14 PM

Adm State: AZ

UNITED STATES DEPARTMENT OF INTERIOR
BUREAU OF LAND MANAGEMENT
GEOGRAPHIC REPORT WITH LAND
Sorted by Meridian Township Range

RUN DATE: 01/18/2012
Page 1 of 1

Serial Number: AZA 024444

Total Case Acres: 1.000

<u>Casetype</u>	<u>Case Disp</u>				<u>Sect</u>	<u>Sur Typ</u>	<u>Sur Num</u>	<u>Suff</u>	<u>Subdivision</u>	<u>Act</u>	<u>Pend</u>
380913	EXPIRED	14	0040N	0130W	022	ALIQ			ALL;		

Serial Number: AZA 027033

Total Case Acres: 1.000

<u>Casetype</u>	<u>Case Disp</u>				<u>Sect</u>	<u>Sur Typ</u>	<u>Sur Num</u>	<u>Suff</u>	<u>Subdivision</u>	<u>Act</u>	<u>Pend</u>
380913	EXPIRED	14	0040N	0130W	022	FF			PART SW;		

Serial Number: AZA 03459501

Total Case Acres: 100.000

<u>Casetype</u>	<u>Case Disp</u>				<u>Sect</u>	<u>Sur Typ</u>	<u>Sur Num</u>	<u>Suff</u>	<u>Subdivision</u>	<u>Act</u>	<u>Pend</u>
380910	PENDING	14	0040N	0130W	004	PROT			S2;		Y
					022	PROT			W2;		Y

LA PAZ COUNTY

INDEX TO SEGREGATED TRACTS

[illegible]

PROTRACTION DIAGRAM NO 19

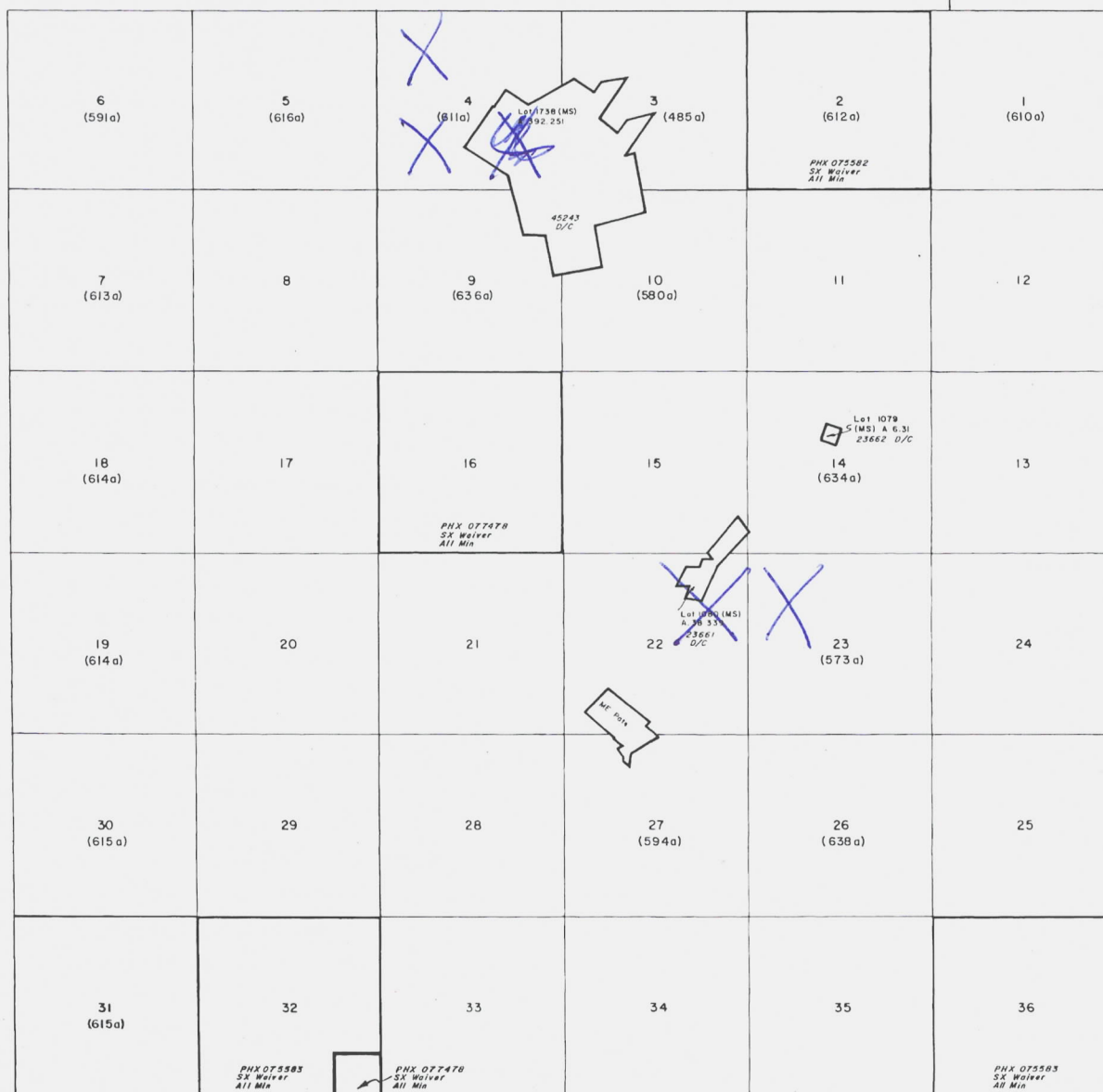
DIST NO 5

GRAZING DIST NO 2

MDS 364 NE

365 NW

366 SE



SCALE in chains

WARNING STATEMENT

WARNING STATEMENT
This plot is the Bureau's Record of Title, and should be used only as a graphic display of the township survey data. Records hereon do not reflect title changes which may have been effected by lateral movements of rivers or other bodies of water. Refer to the cadastral surveys for official survey information.

CURRENT TO	GS	
8-28-2002	PV	T 4 N
	USE	R 13 W

LA PAZ COUNTY

INDEX TO SEGREGATED TRACTS

[illegible]

FOR ORDERS AFFECTING DISPOSAL OR USE OF
UNIDENTIFIED LANDS WITHDRAWN FOR CLASSIFICATION
MINERALS, WATER AND/OR OTHER PUBLIC PURPOSES.
REFER TO INDEX OF MISCELLANEOUS DOCUMENTS.

PROTRACTION DIAGRAM NO 19

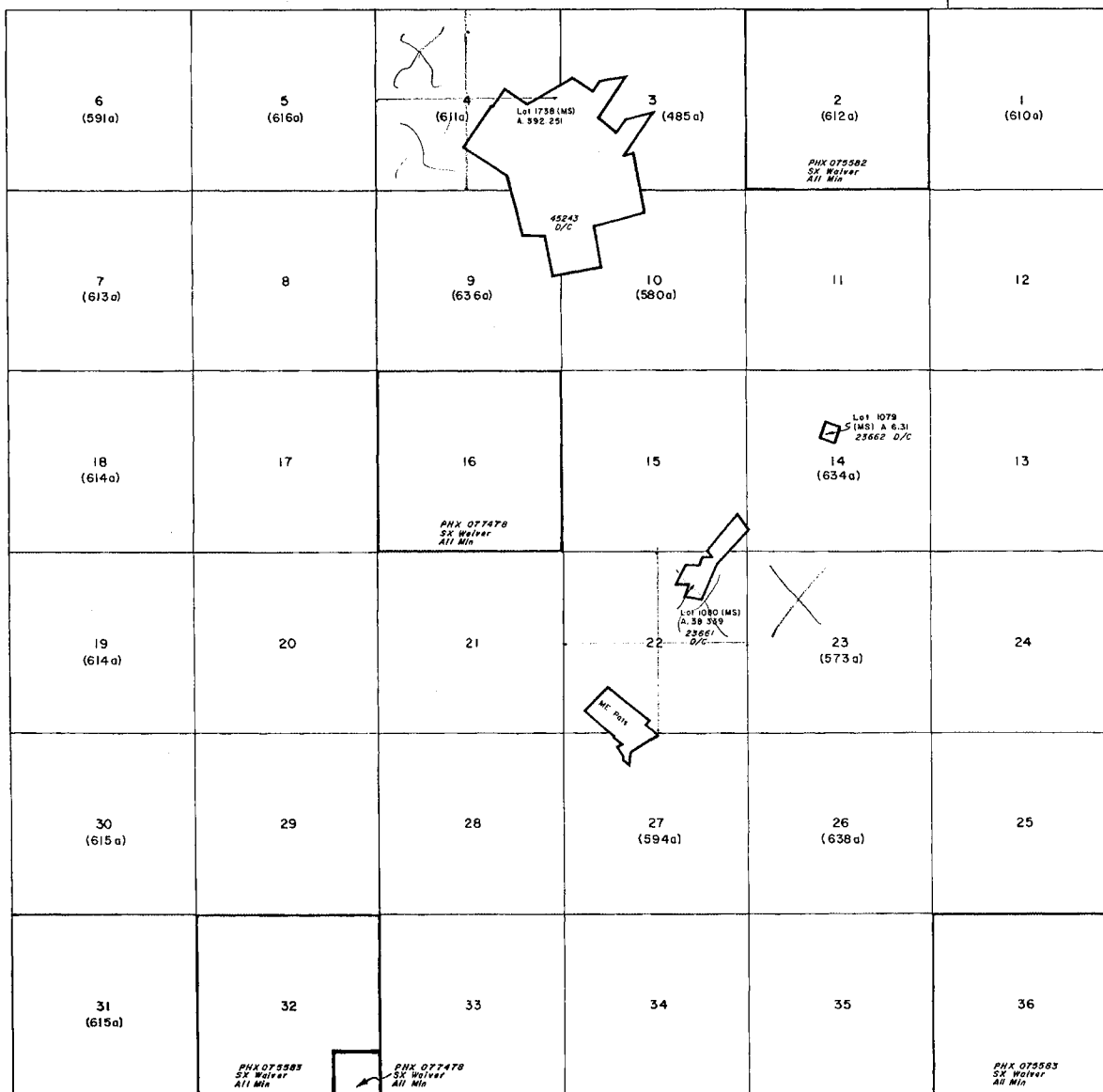
DIST NO 5

GRAZING DIST NO 2

MDS 364 NE

365 NW

366 SE



SCALE in chains

WARNING STATEMENT

This plot is the Bureau's Record of Title, and should be used only as a graphic display of the township survey data. Records herein do not reflect title changes which may have been effected by lateral movements of rivers or other bodies of water. Refer to the cadastral surveys for official survey information.

CURRENT TO	GS	T 4 N
8-28-2002	PV	R 13 W
	USE	

ATTACHMENT FOR
PARTIAL N+V-placer

STATUS OF PUBLIC DOMAIN
LAND AND MINERAL TITLES

PROTRACTION DIAGRAM NO 19

DIST NO 5

GRAZING DIST NO 2

MDS 364 NE


366 SE

WARNING STATEMENT

This plot is the Bureau's Record of Title, and should be used only as a graphic display of the township survey data. Records herein do not reflect title changes which may have been effected by lateral movements of rivers or other bodies of water. Refer to the cadastral surveys for official survey information.

CURRENT TO	GS	
8-28-2002	PV	T 4 N
	USE	g 13 W

AMC412820
placer claim
lands open to
mining

 Amc412821
placer claim
lands open to
mining

AMCH12819-821
placer claim lands
null and void -
private lands and minerals

LA PAZ COUNTY

[illegible][illegible]

FOR ORDERS AFFECTING DISPOSAL OR USE OF
UNIDENTIFIED LANDS WITHDRAWN FOR CLASSIFICATION,
MINERALS, WATER AND/OR OTHER PUBLIC PURPOSES,
REFER TO INDEX OF MISCELLANEOUS DOCUMENTS.

PROTRACTION DIAGRAM NO 19

DIST NO 5

GRAZING DIST NO 2


MDS 364 NE
365 NW
366 SE


WARNING STATEMENT

This plot is the Bureau's Record of Title, and should be used only as a graphic display of the township survey data. Records hereon do not reflect title changes which may have been effected by lateral movements of rivers or other bodies of water taken to the enclosed margin for official survey information.

CURRENT TO	GS	T	4 N
8-28-2002	PV		
	USE		13 W

AMC412819
placer claim
lands open to
mining

 AMC412820
placer claim
lands open to
mining

 AMC412821
placer claim
lands open to
mining

AMC 412819-821
placer claim lands
null and void -
private lands and minerals